OVERVIEW

MAJOR ECONOMIC TRENDS



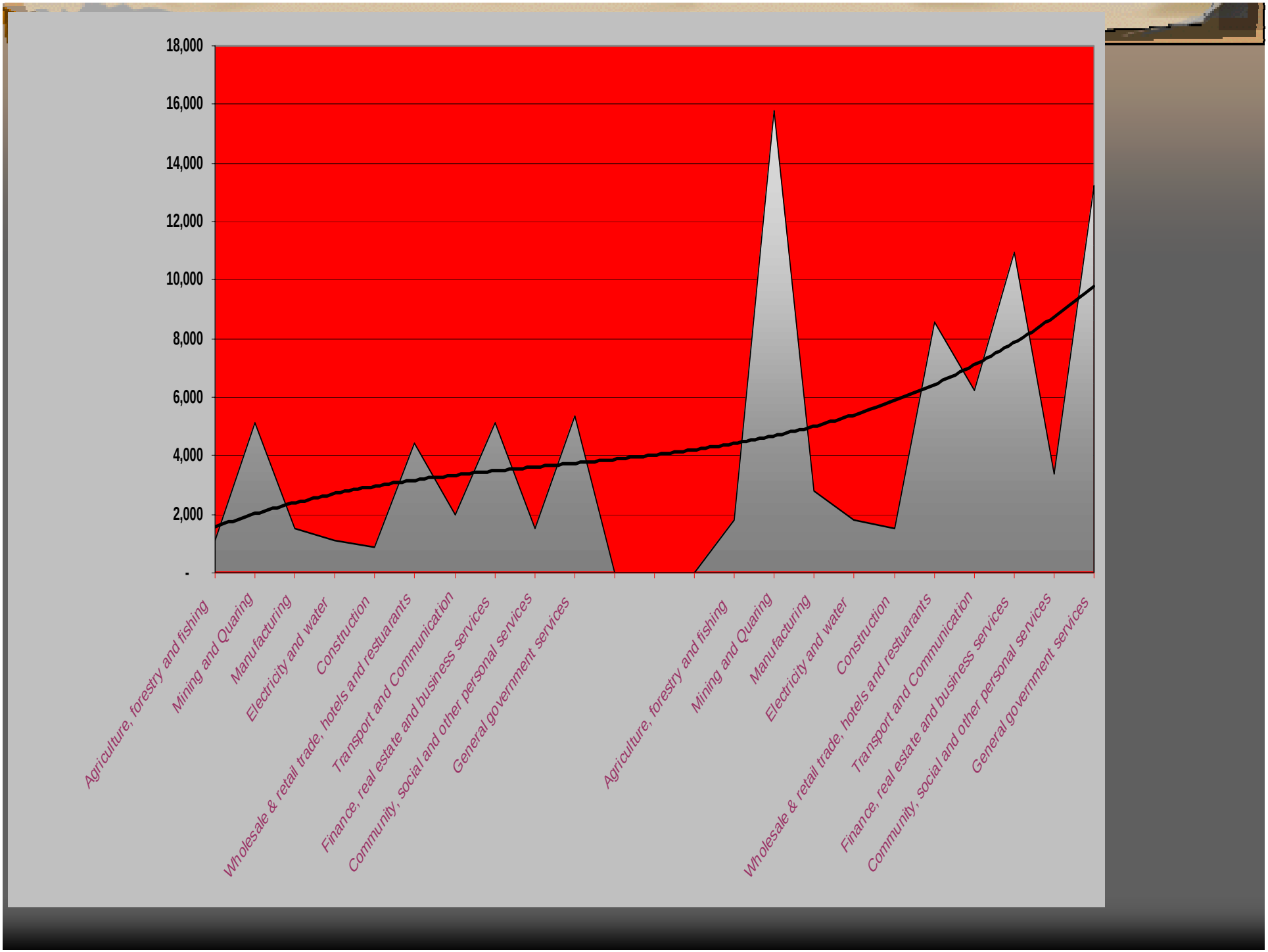
18,000
16,000
14,000
12,000
10,000
8,000
6,000
4,000
2,000
-
Agriculture, forestry and fishing
Mining and Quarring
Manufacturing
Electricity and water
Construction
Wholesale & retail trade, hotels and restuarants
Transport and Communication
Finance, real estate and business services
Community, social and other personal services
General government services
Agriculture, forestry and fishing
Mining and Quarring
Manufacturing
Electricity and water
Construction
Wholesale & retail trade, hotels and restuarants
Transport and Communication
Finance, real estate and business services
Community, social and other personal services
General government services

PRIMARY INDUSTRIES

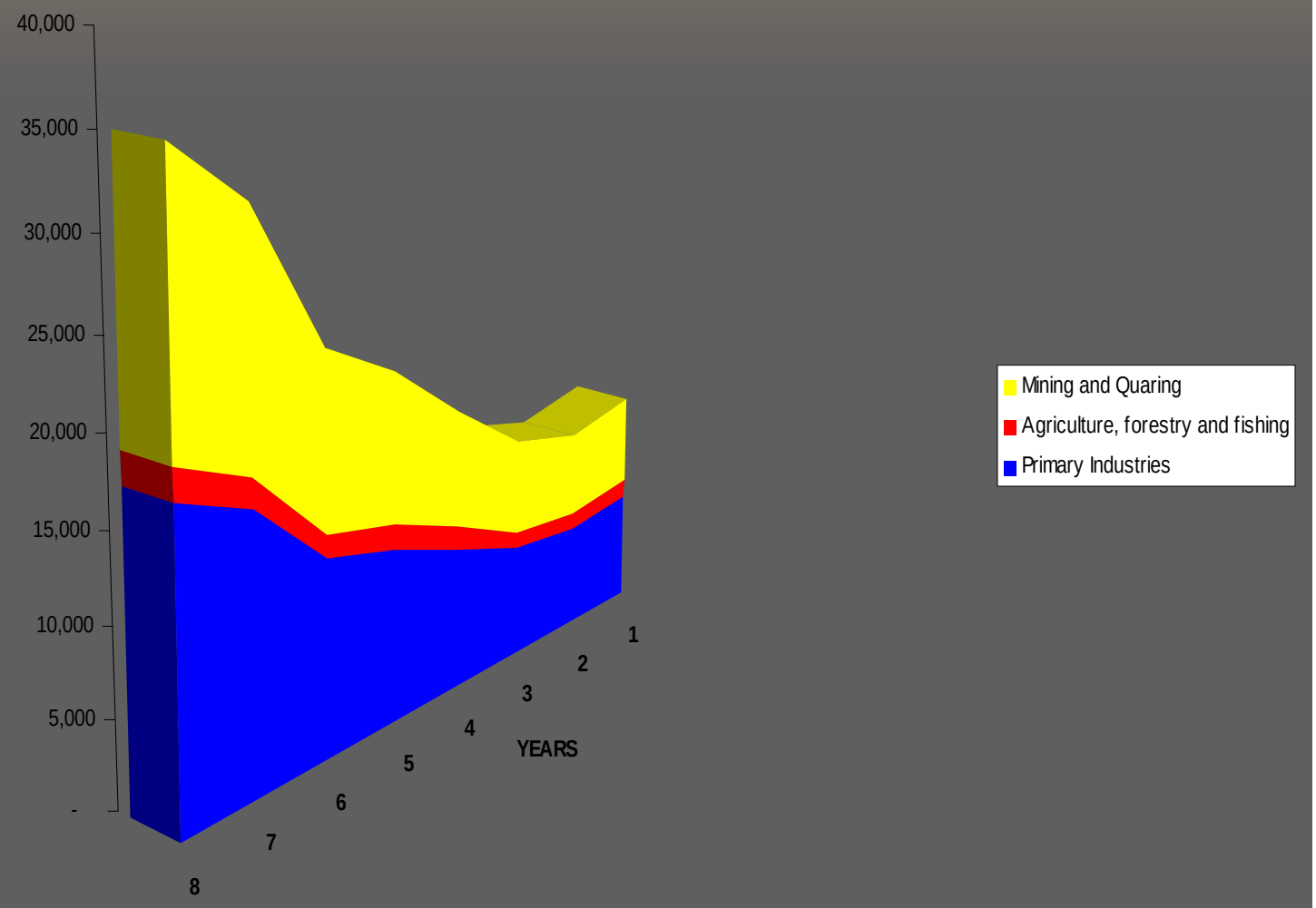

SECONDARY INDUSTRIES

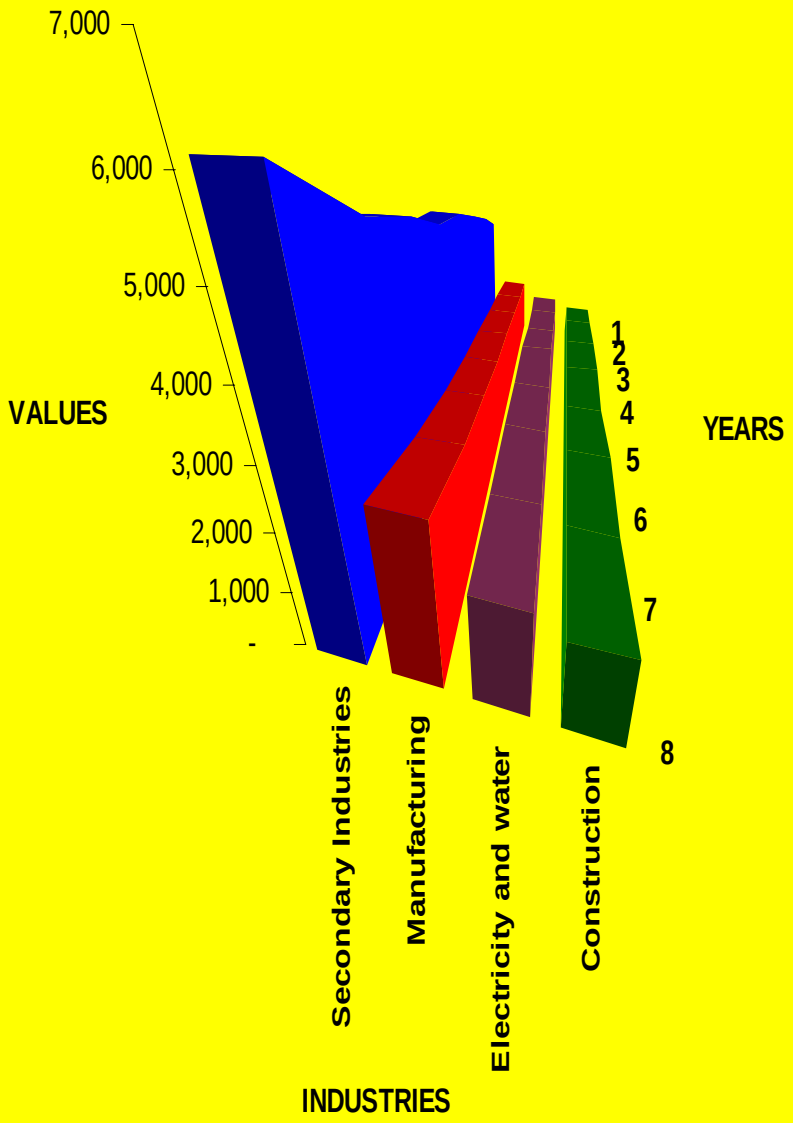

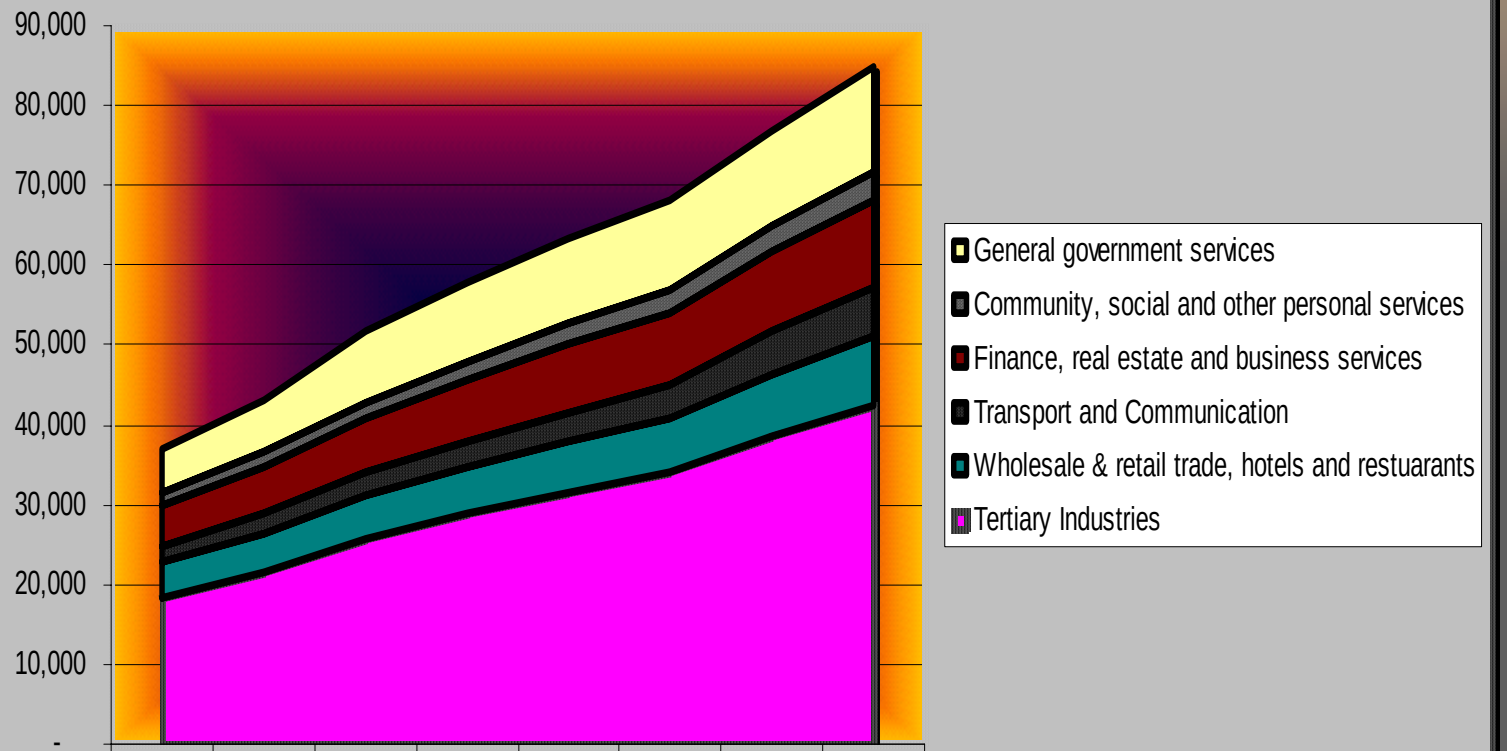

	1	2	3	4	5	6	7	8
General government services	5,371	6,556	8,751	9,906	10,723	11,299	12,042	13,234
Community, social and other personal services	1,526	1,725	1,959	2,208	2,466	2,746	3,081	3,367
Finance, real estate and business services	5,139	5,965	6,925	7,838	8,576	8,888	9,965	10,978
Transport and Communication	1,991	2,416	2,800	3,181	3,745	4,164	5,359	6,231
Wholesale & retail trade, hotels and restuarants	4,415	4,883	5,382	5,740	6,130	6,919	7,985	8,584
Tertiary Industries	18,442	21,545	25,817	28,873	31,640	34,016	38,432	42,394

Room for improvement (Job creation)

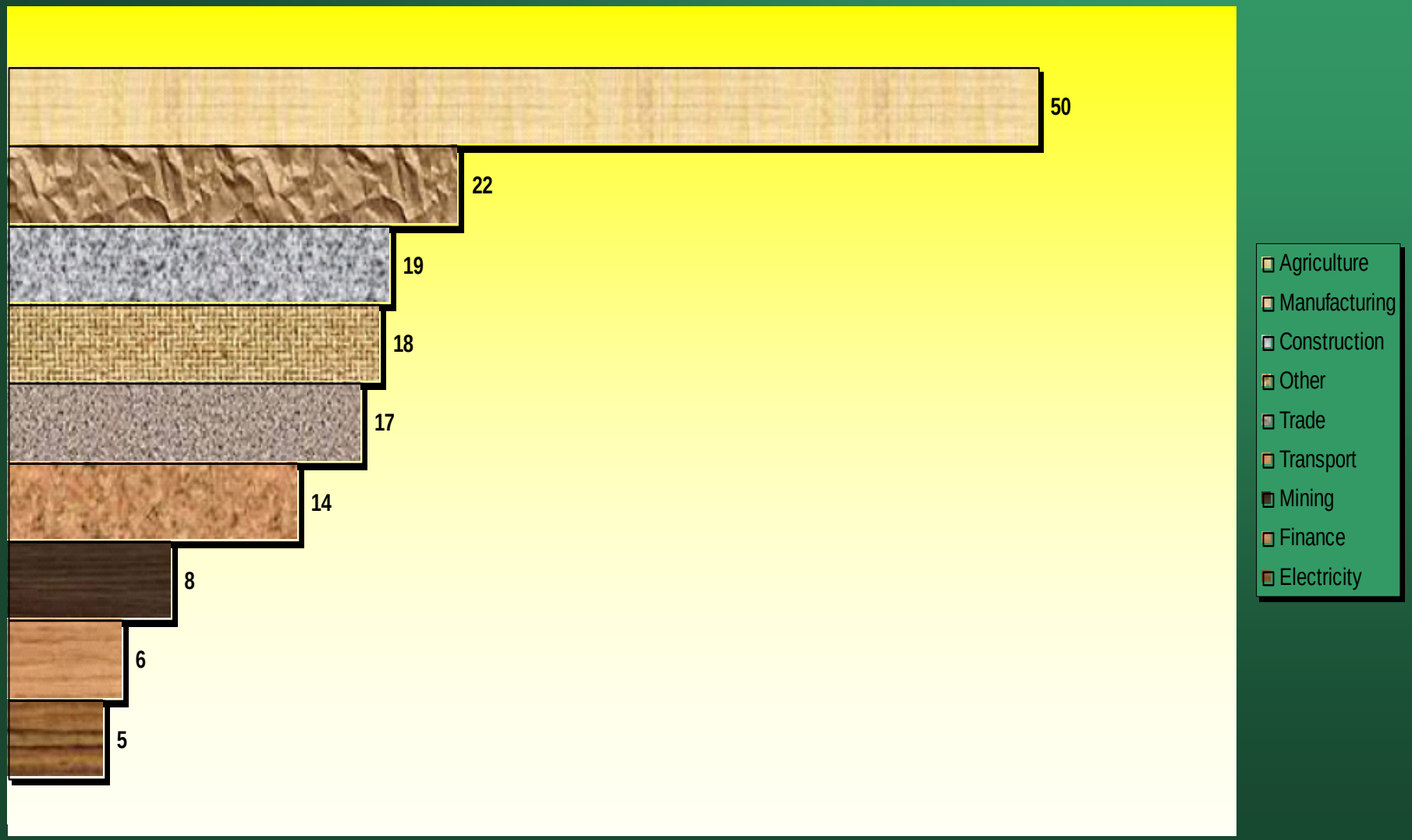

Table of Contents-Municipal

Municipalities				
	INDEX			
Indicator Type	**Pg. No.**	**Focus**	**Index**	**Year**
Size Indicators				
	AM1	Municipal	Population Index	1996
	AM2	Municipal	Population Index	2001
	BM1	Municipal	Gender Ratios	1996
	BM2	Municipal	Gender Ratios	2001
Economic Indicators				
	CM1	Municipal	Potential Dependency Index	1996
	CM2	Municipal	Potential Dependency Index	2001
	CM3	Municipal	Actual Dependency Index	1996
	CM4	Municipal	Actual Dependency Index	2001
	DM1	Municipal	Division Of Labour	1996
	DM2	Municipal	Division Of Labour	2001
	DM3	Provincial	Division Of Labour	2001
	EM1	Municipal	Labour Skill Index	1996
	EM2	Municipal	Labour Skill Index	2001
	EM3	Provincial	Labour Skill Index	2001
	FM1	Municipal	Personal Income Index	1996
	FM2	Municipal	Personal Income Index	2001
	FM3	Provincial	Personal Income Index	2001
	GM1	Municipal	Household Income Index	1996
	GM2	Municipal	Household Income Index	2001
	GM3	Provincial	Household Income Index	2001

Development Level Indicators				
	HM1	Municipal	Electricity Index	1996
	HM2	Municipal	Electricity Index	2001
	HM3	Provincial	Electricity Index	2001
	IM1	Municipal	Water Supply Index	1996
	IM2	Municipal	Water Supply Index	2001
	IM3	Provincial	Water Supply Index	2001
	JM1	Municipal	Pollution Potential Index	1996
	JM2	Municipal	Pollution Potential Index	2001
	JM3	Provincial	Pollution Potential Index	2001
	KM1	Municipal	Networking Index	1996
	KM2	Municipal	Networking Index	2001
	KM3	Provincial	Networking Index	2001
Social Indicators				
	LM1	Municipal	Settlement Type Index	2001
	LM2	Provincial	Settlement Type Index	2001
	MM1	Municipal	Housing Quality Index	1996
	MM2	Municipal	Housing Quality Index	2001
	MM3	Provincial	Housing Quality Index	2001
	NM1	Municipal	Home Size Index	1996
	NM2	Municipal	Home Size Index	2001
	NM3	Provincial	Home Size Index	2001
	OM1	Municipal	Home Congestion Index	2001
	OM2	Provincial	Home Congestion Index	2001

Table of Contents-Municipal Urban/Rural

Municipal - Urban/Rural				
	INDEX			
Indicator Type	**Pg. No.**	**Focus**	**Index**	**Year**
Size Indicators				
	AMUR1	Urban	Population Index	1996
	AMUR2	Rural	Population Index	1996
	AMUR3	Urban	Population Index	2001
	AMUR4	Rural	Population Index	2001
	BMUR1	Urban/Rural	Gender Ratios	1996
	BMUR2	Urban/Rural	Gender Ratios	2001
Economic Indicators				
	CMUR1	Urban/Rural	Potential Dependency Index	1996
	CMUR2	Urban/Rural	Potential Dependency Index	2001
	CMUR3	Urban/Rural	Actual Dependency Index	1996
	CMUR4	Urban/Rural	Actual Dependency Index	2001
	DMUR1	Urban	Division Of Labour	1996
	DMUR2	Rural	Division Of Labour	1996
	EMUR1	Urban	Labour Skill Index	1996
	EMUR2	Rural	Labour Skill Index	1996
	EMUR3	Urban	Labour Skill Index	2001
	EMUR4	Rural	Labour Skill Index	2001
	EMUR5	Provincial-Urban	Labour Skill Index	2001
	EMUR6	Provincial-Rural	Labour Skill Index	2001
	FMUR1	Urban	Personal Income Index	1996
	FMUR2	Rural	Personal Income Index	1996
	FMUR3	Urban	Personal Income Index	2001
	FMUR4	Rural	Personal Income Index	2001
	FMUR5	Provincial-Urban	Personal Income Index	2001
	FMUR6	Provincial-Rural	Personal Income Index	2001
	GMUR1	Urban/Rural	Household Income Index	1996
	GMUR2	Urban/Rural	Household Income Index	2001
	GMUR3	Provincial-Urban/Rural	Household Income Index	2001

Development Level Indicators				
	HMUR1	Urban/Rural	Electricity Index	1996
	HMUR2	Urban/Rural	Electricity Index	2001
	HMUR3	Provincial-Urban/Rural	Electricity Index	2001
	IMUR1	Urban/Rural	Water Supply Index	1996
	IMUR2	Urban/Rural	Water Supply Index	2001
	IMUR3	Provincial-Urban/Rural	Water Supply Index	2001
	JMUR1	Urban/Rural	Pollution Potential Index	1996
	JMUR2	Urban/Rural	Pollution Potential Index	2001
	JMUR3	Provincial-Urban/Rural	Pollution Potential Index	2001
	KMUR1	Urban/Rural	Networking Index	1996
	KMUR2	Urban/Rural	Networking Index	2001
	KMUR3	Provincial-Urban/Rural	Networking Index	2001
Social Indicators				
	LMUR1	Urban	Settlement Type Index	2001
	LMUR2	Rural	Settlement Type Index	2001
	LMUR3	Provincial-Urban	Settlement Type Index	2001
	LMUR4	Provincial-Rural	Settlement Type Index	2001
	MMUR1	Urban	Housing Quality Index	1996
	MMUR2	Rural	Housing Quality Index	1996
	MMUR3	Urban	Housing Quality Index	2001
	MMUR4	Rural	Housing Quality Index	2001
	MMUR5	Provincial-Urban	Housing Quality Index	2001
	MMUR6	Provincial-Rural	Housing Quality Index	2001
	NMUR1	Urban	Home Size Index	1996
	NMUR2	Rural	Home Size Index	1996
	NMUR3	Urban	Home Size Index	2001
	NMUR4	Rural	Home Size Index	2001
	NMUR5	Provincial-Urban	Home Size Index	2001
	NMUR6	Provincial-Rural	Home Size Index	2001
	OMUR1	Urban	Home Congestion Index	2001
	OMUR2	Rural	Home Congestion Index	2001
	OMUR3	Provincial-Urban	Home Congestion Index	2001
	OMUR4	Provincial-Rural	Home Congestion Index	2001

Table of Contents-Regions

Regions				
	INDEX			
Indicator Type	**Pg. No.**	**Focus**	**Index**	**Year**
Size Indicators				
	AR1	Regional	Population Index	2001
	BR1	Regional	Gender Ratios	2001
Economic Indicators				
	CR1	Regional	Potential Dependency Index	2001
	CR2	Regional	Actual Dependency Index	2001
	DR1	Regional	Division Of Labour	2001
	ER1	Regional	Labour Skill Index	2001
	FR1	Regional	Personal Income Index	2001
	GR1	Regional	Household Income Index	2001
Development Level Indicators				
	HR1	Regional	Electricity Index	2001
	IR1	Regional	Water Supply Index	2001
	JR1	Regional	Pollution Potential Index	2001
	KR1	Regional	Networking Index	2001
Social Indicators				
	LR1	Regional	Settlement Type Index	2001
	MR1	Regional	Housing Quality Index	2001
	NR1	Regional	Home Size Index	2001
	OR1	Regional	Home Congestion Index	2001

Table of Contents-Regional Urban/Rural

Regional - Urban/Rural				
	INDEX			
Indicator Type	**Pg. No.**	**Focus**	**Index**	**Year**
Size Indicators				
	ARUR1	Urban	Population Index	2001
	ARUR2	Rural	Population Index	2001
	BRUR1	Urban/Rural	Gender Ratios	2001
Economic Indicators				
	CRUR1	Urban/Rural	Potential Dependency Index	2001
	CRUR2	Urban/Rural	Actual Dependency Index	2001
	DRUR1	Urban	Labour Skill Index	2001
	DRUR2	Rural	Labour Skill Index	2001
	ERUR1	Urban	Personal Income Index	2001
	ERUR2	Rural	Personal Income Index	2001
	FRUR1	Urban/Rural	Household Income Index	2001
Development Level Indicators				
	GRUR1	Urban/Rural	Electricity Index	2001
	HRUR1	Urban/Rural	Water Supply Index	2001
	IRUR1	Urban/Rural	Pollution Potential Index	2001
	JRUR1	Urban/Rural	Networking Index	2001
Social Indicators				
	KRUR1	Urban/Rural	Settlement Type Index	2001
	LRUR1	Urban	Housing Quality Index	2001
	LRUR2	Rural	Housing Quality Index	2001
	MRUR1	Urban	Home Size Index	2001
	MRUR2	Rural	Home Size Index	2001
	NRUR1	Urban	Home Congestion Index	2001
	NRUR2	Rural	Home Congestion Index	2001

GLOSSARY

Dependency Index

The average number of persons that are dependent on one economically active person in an area (which includes the economically person). The *most favourable dependency index* refers to the number of people in the area that will be dependent on one person in the economically active age group if all of the latter were employed. The *actual dependency index* refers to the number of people that are dependent on one person who is actually employed at the time.

Division of Labour

The division of labour refers to proportions of the labour force employed in the primary, secondary, tertiary, and quaternary sectors. The primary sector includes people employed in agriculture, forestry, fishery, and mining. The secondary sector refers to manufacturing, construction, and energy production. The tertiary sector includes commerce, transport, and the financial institutions. The quaternary sector refers to public and private services.

Electricity Index

The electricity index refers to the number of people that are living in houses with or without electricity.

Home Congestion Index

This is an index that indicates how many persons sleep in a room on average. Uncrowded means one person sleeps in a room on average. Normal means two people sleep in a room on average and crowded means more than two persons sleep per room on average.

Home Size Index

The index shows how spacious the houses are in which the households live. Meager means houses with 1-3 rooms. Average means houses with 4-6 rooms. Spacious means houses with 7 or more rooms.

Household Income Index

The index shows how much income a household earns on average. The categories that are regarded as low, medium, high, and very high for each census year are based on the categories shown on the 1996-index.
The following income categories apply: 1996 - Low = R1-R18000; Medium = R18001-R96000; High = R96001-R192000; Very High = R192001+
2001 Low = R1-R24500; Medium = R24501-R130600; High = R1306001-R261250; Very High = R261251

Personal Income Index

The index shows how much income individuals earn on average. The categories that are regarded as low, medium, high, and very high for each census year are based on the categories shown on the 1996-index.
The following income categories apply: 1996 - Low = R1-R500; Medium = R501-R6000; High = R6001-R16000; Very High = R16001+
2001 - Low = R1-R680; Medium = R681-R8160; High = R8161-R21770; Very High = R21771+

Housing Quality Index

The Housing Quality Index distinguishes between permanent, semi-permanent, and temporary housing. Brick houses, traditional houses, blocks of flats or single flats on stands, as well as cluster housing are regarded as permanent. Informal housing is regarded as semi-permanent and caravans and ships or boats are regarded as temporary housing.

Settlement Type Index

This index distinguishes between rural, urban, and peri-urban areas. Sparse and tribal settlements and farms are rural, small holdings and informal settlements are regarded as peri-urban, while urban, recreational, industrial and institutions are regarded as urban.

Labour Skill Index

The Labour Skill Index distinguishes between unskilled, semi-skilled, skilled, and highly skilled labour. Unskilled persons have not had any formal scholastic education. Semi-skilled persons have been eductated up to Grade 9 (Standard 7). Skilled persons have an education between Grade 10 and an equivalent of Grade 12 (matric). Highly skilled persons have a tertiary education.

Gender Index

The Gender Index distinguishes between males and females.

Networking Index

This index makes a distinction between people who have access to a private cable telephone, those that only have relatively easy access to a public cable telephone and those that have no easy access to a cable telephone.

Population Index

The Population Index shows the proportions of the different population groups in and area.

Potential Pollution Index

The Potential Pollution Index shows the number of people that have and those that do not have access to a regular refuse removal service.

Water Supply Index

This index makes a distinction between people who have access to a private treated water reticulation system, those that only have relatively easy access to a public water source and those that have no easy access to either of the former two.

AM1 Population Index (PI) - 1996

Size Indicator

Municipal	Population	Population groups by percentage				Total
		Black African	Coloured	Asian	White	
CBDMA4: Kruger Park (Limpopo)	2807	68.15	0.61	0.25	30.99	**=100**
CBLC3 - Greater Marble Hall	95284	97.76	0.05	0.03	2.16	**=100**
CBLC4 - Greater Groblersdal	213244	97.59	0.10	0.06	2.25	**=100**
CBLC5 - Greater Tubatse	225218	99.19	0.09	0.05	0.68	**=100**
CBLC6 - Bushbuckridge	535590	99.85	0.10	0.02	0.03	**=100**
NP03A2 - Makhudutamaga	264892	99.88	0.03	0.04	0.05	**=100**
NP03A3 - Fetakgomo	94985	99.84	0.04	0.00	0.12	**=100**
NP04A1 - Drakensberg	84171	95.37	0.08	0.02	4.53	**=100**
NP331 - Greater Giyani	215575	99.63	0.02	0.02	0.32	**=100**
NP332 - Greater Letaba	198828	99.59	0.03	0.01	0.37	**=100**
NP333 - Greater Tzaneen	337730	97.08	0.12	0.07	2.74	**=100**
NP334 - Ba-Phalaborwa	104266	90.31	0.20	0.04	9.45	**=100**
NP341 - Musina	31026	86.79	0.35	0.22	12.64	**=100**
NP342 - Mutale	67026	99.57	0.09	0.03	0.30	**=100**
NP343: Thulamela	528460	99.72	0.04	0.15	0.09	**=100**
NP344: Makhado	450670	97.35	0.21	0.22	2.22	**=100**
NP351 - Blouberg	148740	99.62	0.04	0.01	0.33	**=100**
NP352 - Aganang	144940	99.95	0.02	0.01	0.02	**=100**
NP353 - Molemole	105646	98.56	0.09	0.03	1.33	**=100**
NP354 - Polokwane	418238	93.30	0.72	0.53	5.44	**=100**
NP355 - Lepelle-Nkumpi	232847	99.84	0.06	0.01	0.08	**=100**
NP361 - Thabazimbi	56384	78.44	0.43	0.04	21.09	**=100**
NP362 - Lephalale	85193	89.05	0.16	0.05	10.74	**=100**
NP364: Mokgopong	14074	60.05	0.36	0.09	39.49	**=100**
NP365 - Modimolle	48769	76.51	0.40	0.32	22.77	**=100**
NP366 - Bela-Bela	45845	80.23	1.31	0.44	18.03	**=100**
NP367 - Mogalakwena	273544	98.28	0.07	0.03	1.62	**=100**

AM2 Population Index (PI) - 2001

Size Indicator

Municipal	Population	Municipal rank (out of 100) within province	Population groups by percentage				Total
			Black African	Coloured	Asian	White	
NP03A2: Makhuduthamaga	262831	44.96	99.94	0.03	0.02	0.01	**=100**
NP03A3: Fetakgomo	92084	15.75	99.24	0.01	0.00	0.75	**=100**
CBLC3: Greater Marble Hall (Limpopo)	66882	11.44	99.92	0.06	0.01	0.01	**=100**
CBLC4: Greater Groblersdal (Limpopo)	90655	15.51	99.91	0.05	0.01	0.03	**=100**
CBLC5: Greater Tubatse (Limpopo)	232944	39.85	99.91	0.05	0.02	0.02	**=100**
NP04A1: Maruleng	94380	16.15	96.76	0.05	0.03	3.16	**=100**
CBLC6: Bushbuckridge (Limpopo)	499056	85.37	99.76	0.16	0.02	0.06	**=100**
CBDMA4: Kruger Park (Limpopo)	1766	0.30	86.47	0.00	0.00	13.53	**=100**
NP331: Greater Giyani	237438	40.62	99.75	0.04	0.04	0.17	**=100**
NP332: Greater Letaba	220119	37.65	98.89	0.04	0.04	1.04	**=100**
NP333: Greater Tzaneen	375388	64.22	97.63	0.19	0.08	2.10	**=100**
NP334: Ba0Phalaborwa	131047	22.42	91.51	0.25	0.08	8.16	**=100**
NP341: Musina	39307	6.72	93.60	0.26	0.02	6.11	**=100**
NP342: Mutale	78929	13.50	99.41	0.04	0.02	0.53	**=100**
NP343: Thulamela	584568	100.00	99.60	0.05	0.27	0.08	**=100**
NP344: Makhado	497087	85.03	97.41	0.24	0.27	2.08	**=100**
NP351: Blouberg	161321	27.60	99.56	0.06	0.04	0.34	**=100**
NP352: Aganang	147600	25.25	99.92	0.04	0.01	0.03	**=100**
NP353: Molemole	109307	18.70	98.34	0.03	0.08	1.54	**=100**
NP354: Polokwane	507581	86.83	92.40	0.83	0.62	6.15	**=100**
NP355 - Lepelle-Nkumpi	227700	38.95	99.84	0.05	0.04	0.08	**=100**
NP361: Thabazimbi	63918	10.93	82.05	0.43	0.05	17.46	**=100**
NP362: Lephalale	96060	16.43	90.50	0.22	0.02	9.27	**=100**
NP364: Mokgopong	30753	5.26	82.85	0.27	0.03	16.84	**=100**
NP365 - Modimolle	72767	12.45	85.99	0.31	0.17	13.54	**=100**
NP366 - Bela-Bela	51903	8.88	86.66	1.17	0.54	11.62	**=100**
NP367: Mogalakwena	298437	51.05	95.60	0.09	0.31	4.00	**=100**

BM1 Municipal Gender Index (MGI) - 1996

Size Indicator

Regions	Male %	Female %	Total
CBDMA4: Kruger Park (Limpopo)	59.96	40.04	=100
CBLC3 - Greater Marble Hall	46.02	53.98	=100
CBLC4 - Greater Groblersdal	45.32	54.68	=100
CBLC5 - Greater Tubatse	45.19	54.81	=100
CBLC6 - Bushbuckridge	45.44	54.56	=100
NP03A2 - Makhudutamaga	43.93	56.07	=100
NP03A3 - Fetakgomo	44.43	55.57	=100
NP04A1 - Drakensberg	46.70	53.30	=100
NP331 - Greater Giyani	44.69	55.31	=100
NP332 - Greater Letaba	44.15	55.85	=100
NP333 - Greater Tzaneen	45.81	54.19	=100
NP334 - Ba-Phalaborwa	50.43	49.57	=100
NP341 - Musina	51.97	48.03	=100
NP342 - Mutale	45.13	54.87	=100
NP343: Thulamela	44.72	55.28	=100
NP344: Makhado	44.96	55.04	=100
NP351 - Blouberg	44.50	55.50	=100
NP352 - Aganang	45.19	54.81	=100
NP353 - Molemole	45.83	54.17	=100
NP354 - Polokwane	46.33	53.67	=100
NP355 - Lepelle-Nkumpi	44.81	55.19	=100
NP361 - Thabazimbi	61.91	38.09	=100
NP362 - Lephalale	48.69	51.31	=100
NP364: Mokgopong	50.79	49.21	=100
NP365 - Modimolle	51.54	48.46	=100
NP366 - Bela-Bela	48.92	51.08	=100
NP367 - Mogalakwena	45.87	54.13	=100

BM2 Municipal Gender Index (MGI) - 2001

Size Indicator

Regions	Male %	Female %	Total
NP03A2: Makhuduthamaga	43.37	56.63	=100
NP03A3: Fetakgomo	44.17	55.83	=100
CBLC3: Greater Marble Hall (Limpopo)	44.97	55.03	=100
CBLC4: Greater Groblersdal (Limpopo)	44.24	55.76	=100
CBLC5: Greater Tubatse (Limpopo)	44.45	55.55	=100
NP04A1: Maruleng	46.13	53.87	=100
CBLC6: Bushbuckridge (Limpopo)	44.98	55.02	=100
CBDMA4: Kruger Park (Limpopo)	59.46	40.54	=100
NP331: Greater Giyani	44.27	55.73	=100
NP332: Greater Letaba	44.58	55.42	=100
NP333: Greater Tzaneen	45.56	54.44	=100
NP334: Ba0Phalaborwa	48.90	51.10	=100
NP341: Musina	47.77	52.23	=100
NP342: Mutale	44.95	55.05	=100
NP343: Thulamela	44.62	55.38	=100
NP344: Makhado	44.66	55.34	=100
NP351: Blouberg	44.73	55.27	=100
NP352: Aganang	45.00	55.00	=100
NP353: Molemole	45.44	54.56	=100
NP354: Polokwane	46.48	53.52	=100
NP355 - Lepelle-Nkumpi	44.78	55.22	=100
NP361: Thabazimbi	53.25	46.75	=100
NP362: Lephalale	48.84	51.16	=100
NP364: Mokgopong	50.01	49.99	=100
NP365: Modimolle	49.98	50.02	=100
NP366: Bela-Bela	48.30	51.70	=100
NP367: Mogalakwena	45.92	54.08	=100

CM1 Potenial Dependency Index (PDI) - 1996
Economic Indicator

Municipality	Most Favourable Dependency Ratio (FDR)				
	Asian	Black	Coloured	White	Total
CBDMA4: Kruger Park (Limpopo)	1.00	1.15	1.55	1.40	1.22
CBLC3 - Greater Marble Hall	1.60	2.52	2.40	1.68	2.49
CBLC4 - Greater Groblersdal	1.69	2.56	1.69	1.76	2.53
CBLC5 - Greater Tubatse	1.68	2.76	1.84	1.64	2.74
CBLC6 - Bushbuckridge	1.53	2.54	1.89	1.62	2.54
NP03A2 - Makhudutamaga	1.55	2.80	2.00	1.33	2.80
NP03A3 - Fetakgomo	inf.	2.75	2.06	1.65	2.75
NP04A1 - Drakensberg	1.43	2.67	1.46	1.68	2.59
NP331 - Greater Giyani	1.36	2.73	1.89	1.93	2.73
NP332 - Greater Letaba	1.47	2.69	2.26	1.77	2.68
NP333 - Greater Tzaneen	1.74	2.33	1.74	1.75	2.31
NP334 - Ba-Phalaborwa	1.48	2.00	1.46	1.70	1.96
NP341 - Musina	2.39	1.67	1.52	1.73	1.67
NP342 - Mutale	2.00	2.83	2.65	1.69	2.82
NP343: Thulamela	1.46	2.65	1.71	1.53	2.65
NP344: Makhado	1.68	2.61	1.86	1.71	2.58
NP351 - Blouberg	1.11	3.05	2.07	1.81	3.04
NP352 - Aganang	1.57	2.94	1.63	1.69	2.94
NP353 - Molemole	1.43	2.49	1.70	1.60	2.47
NP354 - Polokwane	1.80	2.34	2.01	1.74	2.29
NP355 - Lepelle-Nkumpi	1.58	2.64	2.07	1.57	2.64
NP361 - Thabazimbi	1.25	1.46	1.44	1.76	1.51
NP362 - Lephalale	1.30	2.22	1.50	1.78	2.16
NP364: Mokgopong	1.00	1.84	1.42	1.89	1.86
NP365 - Modimolle	2.26	1.91	1.57	1.95	1.92
NP366 - Bela-Bela	2.07	1.98	2.01	1.83	1.95
NP367 - Mogalakwena	1.60	2.61	1.92	1.62	2.58
Average	**1.52**	**2.40**	**1.83**	**1.70**	**2.39**

CM2 Potenial Dependency Index (PDI) - 2001

Economic Indicator

Legend: Best / Medium / Worst

Municipality	Most Favourable Dependency Ratio (FDR)				
	Asian	Black	Coloured	White	Total
CBLC3: Greater Marble Hall (Limpopo)	0.00	2.60	2.38	inf.	2.60
CBLC4: Greater Groblersdal (Limpopo)	1.50	2.60	2.14	2.50	2.60
CBLC5: Greater Tubatse (Limpopo)	1.63	2.64	1.93	1.75	2.64
NP03A2: Makhuduthamaga	1.71	2.69	2.30	2.29	2.69
NP03A3: Fetakgomo	0.00	2.63	inf.	1.70	2.62
CBDMA4: Kruger Park (Limpopo)	0.00	1.17	0.00	1.25	1.18
CBLC6: Bushbuckridge (Limpopo)	1.52	2.56	1.95	1.39	2.55
NP04A1: Maruleng	1.50	2.37	1.78	1.58	2.33
NP331: Greater Giyani	1.30	2.57	1.75	1.42	2.56
NP332: Greater Letaba	1.35	2.47	2.00	1.66	2.46
NP333: Greater Tzaneen	1.66	2.17	2.01	1.74	2.16
NP334: Ba-Phalaborwa	1.24	1.95	1.75	1.61	1.91
NP341: Musina	1.00	1.77	1.83	1.65	1.77
NP342: Mutale	2.00	2.67	3.25	1.70	2.67
NP343: Thulamela	1.54	2.51	1.81	1.48	2.50
NP344: Makhado	1.68	2.47	1.88	1.67	2.44
NP351: Blouberg	1.21	2.92	2.67	1.52	2.91
NP352: Aganang	1.25	2.86	3.00	1.64	2.86
NP353: Molemole	1.35	2.49	2.50	1.56	2.46
NP354: Polokwane	1.68	2.17	1.92	1.67	2.12
NP355: Lepele-Nkumpi	1.50	2.62	2.28	1.52	2.61
NP361: Thabazimbi	1.60	1.54	1.88	1.65	1.56
NP362: Lephalale	1.20	2.04	2.16	1.69	2.01
NP364: Mokgopong	1.00	1.80	1.60	1.93	1.82
NP365 - Modimolle	1.71	1.91	1.58	1.95	1.91
NP366 - Bela-Bela	1.79	1.97	2.01	1.85	1.95
NP367: Mogalakwena	1.82	2.47	1.79	1.67	2.42
Average	**1.32**	**2.32**	**1.93**	**1.63**	**2.31**

CM3 Actual Dependency Index (ADI) - 1996

Economic Indicator

Legend: Best / Medium / Worst

Municipality	Actual Dependency Ratio (ADR)				
	Asian	Black	Coloured	White	Total
CBDMA4: Kruger Park (Limpopo)	10.26	1.73	6.27	2.17	1.92
CBLC3 - Greater Marble Hall	3.12	8.99	4.58	2.30	8.43
CBLC4 - Greater Groblersdal	2.05	11.58	3.34	2.49	10.65
CBLC5 - Greater Tubatse	2.72	16.63	5.19	2.39	15.90
CBLC6 - Bushbuckridge	3.36	11.43	7.24	2.48	11.40
NP03A2 - Makhudutamaga	2.30	21.23	7.24	1.98	21.05
NP03A3 - Fetakgomo	inf.	26.26	6.13	2.50	25.94
NP04A1 - Drakensberg	2.89	8.84	2.97	2.36	7.85
NP331 - Greater Giyani	2.53	10.96	7.98	3.31	10.87
NP332 - Greater Letaba	3.14	11.17	5.53	2.21	10.99
NP333 - Greater Tzaneen	2.60	6.49	3.80	2.23	6.16
NP334 - Ba-Phalaborwa	2.68	4.33	2.55	2.55	4.06
NP341 - Musina	5.50	2.56	2.20	2.56	2.56
NP342 - Mutale	2.62	14.18	19.21	2.35	13.95
NP343: Thulamela	2.17	9.94	3.18	1.93	9.84
NP344 - NP344	2.70	8.53	3.98	2.23	7.97
NP351 - Blouberg	3.40	19.87	7.79	2.40	19.40
NP352 - Aganang	1.91	16.03	4.05	2.99	16.00
NP353 - Molemole	1.68	8.07	3.30	2.57	7.83
NP354 - Polokwane	2.64	6.70	3.27	2.33	5.98
NP355 - Lepelle-Nkumpi	3.49	11.32	6.54	2.00	11.27
NP361 - Thabazimbi	1.53	1.87	2.12	2.85	2.02
NP362 - Lephalale	2.86	4.49	2.22	2.63	4.16
NP364: Mokgopong	1.14	2.63	6.18	3.69	2.96
NP365 - Modimolle	3.41	2.68	1.94	3.26	2.79
NP366 - Bela-Bela	3.10	3.62	4.93	3.53	3.61
NP367 - Mogalakwena	3.89	9.65	4.09	3.08	9.30
Average	**2.95**	**9.70**	**5.10**	**2.57**	**9.44**

CM4 Actual Dependency Index (ADI) - 2001

Economic Indicator

Legend: Best / Medium / Worst

Municipality	Actual Dependency Ratio (ADR)				
	Asian	Black	Coloured	White	Total
CBLC3: Greater Marble Hall (Limpopo)	0.00	13.81	0.00	0.00	13.80
CBLC4: Greater Groblersdal (Limpopo)	0.75	13.90	3.00	5.00	13.84
CBLC5: Greater Tubatse (Limpopo)	3.71	19.10	17.33	5.25	19.06
NP03A2: Makhuduthamaga	3.43	24.47	23.00	2.67	24.40
NP03A3: Fetakgomo	0.00	19.81	2.00	2.64	18.87
CBDMA4: Kruger Park (Limpopo)	0.00	1.32	0.00	1.60	1.35
CBLC6: Bushbuckridge (Limpopo)	1.78	13.61	6.46	2.32	13.53
NP04A1: Maruleng	1.80	6.88	3.20	1.92	6.36
NP331: Greater Giyani	1.50	11.58	3.18	1.74	11.43
NP332: Greater Letaba	2.45	8.23	4.67	2.33	8.01
NP333: Greater Tzaneen	3.23	5.98	3.68	2.16	5.75
NP334: Ba-Phalaborwa	2.38	4.69	3.37	2.14	4.27
NP341: Musina	1.50	2.46	2.75	1.99	2.43
NP342: Mutale	1.00	12.32	4.33	2.45	12.04
NP343: Thulamela	2.14	10.64	4.67	2.28	10.49
NP344: Makhado	2.54	8.87	4.95	2.18	8.28
NP351: Blouberg	1.28	15.87	13.33	2.20	15.45
NP352: Aganang	1.00	17.00	6.00	2.57	16.93
NP353: Molemole	1.58	6.96	2.50	2.38	6.73
NP354: Polokwane	2.54	6.11	3.32	2.16	5.42
NP355: Lepele-Nkumpi	1.41	11.85	5.13	4.89	11.80
NP361: Thabazimbi	1.33	2.41	1.87	2.58	2.44
NP362: Lephalale	2.00	3.48	2.79	2.50	3.35
NP364: Mokgopong	2.00	2.65	2.29	3.44	2.75
NP365 - Modimolle	2.93	3.18	2.15	3.39	3.20
NP366 - Bela-Bela	2.44	3.74	3.06	3.10	3.63
NP367: Mogalakwena	2.69	8.99	3.28	2.41	8.05
Average	**1.83**	**9.63**	**4.90**	**2.60**	**9.39**

DM1 Municipal Division of Labour Index (MDLI) - 1996

Economic Index

Legend: Best / Medium / Worst

Municipalities	Primary sector	Secondary sector	Tertiary sector	Quaternary sector	Total
	Ratio (out of 100) within municipality				
CBDMA4: Kruger Park (Limpopo)	13.35	6.95	34.77	44.92	=100
CBLC3 - Greater Marble Hall	46.84	13.22	19.94	20.01	=100
CBLC4 - Greater Groblersdal	23.80	17.00	28.74	30.46	=100
CBLC5 - Greater Tubatse	36.31	15.05	26.29	22.36	=100
CBLC6 - Bushbuckridge	11.65	21.22	30.38	36.74	=100
NP03A2 - Makhudutamaga	10.68	15.28	25.46	48.58	=100
NP03A3 - Fetakgomo	34.62	11.38	14.04	39.97	=100
NP04A1 - Drakensberg	55.07	8.97	16.10	19.86	=100
NP331 - Greater Giyani	12.61	16.63	24.75	46.01	=100
NP332 - Greater Letaba	27.35	18.97	27.07	26.61	=100
NP333 - Greater Tzaneen	34.83	19.16	23.73	22.27	=100
NP334 - Ba-Phalaborwa	38.73	16.93	20.47	23.87	=100
NP341 - Musina	63.61	7.95	15.27	13.17	=100
NP342 - Mutale	19.48	18.65	18.78	43.09	=100
NP343: Thulamela	7.01	23.75	24.93	44.31	=100
NP344: Makhado	23.91	19.77	26.28	30.04	=100
NP351 - Blouberg	29.28	15.13	18.74	36.85	=100
NP352 - Aganang	6.74	24.02	28.78	40.46	=100
NP353 - Molemole	44.85	13.57	20.17	21.42	=100
NP354 - Polokwane	6.64	20.82	37.71	34.82	=100
NP355 - Lepelle-Nkumpi	10.81	17.29	24.35	47.55	=100
NP361 - Thabazimbi	75.23	10.11	8.89	5.78	=100
NP362 - Lephalale	58.58	14.40	12.37	14.64	=100
NP364: Mokgopong	59.76	10.23	16.52	13.49	=100
NP365 - Modimolle	49.72	16.42	17.60	16.25	=100
NP366 - Bela-Bela	35.65	20.15	27.18	17.02	=100
NP367 - Mogalakwena	9.06	25.13	31.61	34.20	=100
Average	**31.34**	**16.23**	**23.00**	**29.44**	=100

DM2 Provincial Division of Labour Index (PDLI) - 2001

Economic Index

Municipalities	Primary	Secondary	Tertiary	Quaternary
	Municipal rank (out of 100) within province			
CBLC3: Greater Marble Hall (Limpopo)	2.52	5.30	4.20	4.78
CBLC4: Greater Groblersdal (Limpopo)	1.34	4.71	7.01	6.57
CBLC5: Greater Tubatse (Limpopo)	12.75	9.25	8.84	11.84
NP03A2: Makhuduthamaga	2.15	7.47	7.65	16.15
NP03A3: Fetakgomo	9.13	3.45	1.94	4.53
CBDMA4: Kruger Park (Limpopo)	0.19	0.63	0.83	2.26
CBLC6: Bushbuckridge (Limpopo)	16.11	33.61	31.48	42.87
NP04A1: Maruleng	30.77	7.44	8.88	10.11
NP331: Greater Giyani	9.89	15.39	15.12	27.15
NP332: Greater Letaba	53.58	20.11	20.12	16.48
NP333: Greater Tzaneen	100.00	73.12	42.60	43.28
NP334: Ba-Phalaborwa	45.92	30.38	18.66	22.63
NP341: Musina	49.20	5.56	5.95	7.09
NP342: Mutale	6.27	5.30	4.01	7.16
NP343: Thulamela	12.98	65.02	43.25	71.80
NP344: Makhado	49.84	52.82	44.41	63.00
NP351: Blouberg	13.47	6.59	6.44	11.34
NP352: Aganang	2.96	8.53	6.84	11.54
NP353: Molemole	36.50	7.94	8.27	12.14
NP354: Polokwane	27.44	100.00	100.00	100.00
NP355: Lepele-Nkumpi	10.12	15.64	12.54	26.01
NP361: Thabazimbi	75.21	16.45	7.99	13.06
NP362: Lephalale	55.52	19.49	12.69	24.10
NP364: Mokgopong	21.74	8.17	6.66	7.58
NP365 - Modimolle	35.33	21.59	12.70	19.68
NP366 - Bela-Bela	16.29	10.02	11.93	12.77
NP367: Mogalakwena	26.38	35.70	31.12	36.73
Average	**26.80**	**21.84**	**17.86**	**23.43**

DM3 Municipal Division of Labour Index (MDLI) - 2001

Economic Index

Legend: Best / Medium / Worst

Municipalities	Primary sector	Secondary sector	Tertiary sector	Quaternary sector	Total
	Ratio (out of 100) within municipality				
CBLC3: Greater Marble Hall (Limpopo)	11.66	18.14	29.69	40.50	=100
CBLC4: Greater Groblersdal (Limpopo)	4.85	12.64	38.87	43.64	=100
CBLC5: Greater Tubatse (Limpopo)	23.25	12.50	24.67	39.59	=100
NP03A2: Makhuduthamaga	4.39	11.28	23.90	60.43	=100
NP03A3: Fetakgomo	39.76	11.12	12.92	36.20	=100
CBDMA4: Kruger Park (Limpopo)	3.19	7.68	20.92	68.22	=100
CBLC6: Bushbuckridge (Limpopo)	9.60	14.83	28.72	46.85	=100
NP04A1: Maruleng	44.99	8.05	19.87	27.09	=100
NP331: Greater Giyani	10.50	12.10	24.56	52.83	=100
NP332: Greater Letaba	41.38	11.50	23.78	23.34	=100
NP333: Greater Tzaneen	33.48	18.13	21.83	26.56	=100
NP334: Ba-Phalaborwa	33.17	16.25	20.62	29.96	=100
NP341: Musina	65.23	5.46	12.08	17.22	=100
NP342: Mutale	21.27	13.33	20.85	44.55	=100
NP343: Thulamela	5.01	18.59	25.56	50.83	=100
NP344: Makhado	18.29	14.36	24.95	42.39	=100
NP351: Blouberg	27.49	9.96	20.12	42.43	=100
NP352: Aganang	7.23	15.45	25.59	51.73	=100
NP353: Molemole	47.22	7.61	16.37	28.80	=100
NP354: Polokwane	6.27	16.91	34.95	41.87	=100
NP355: Lepele-Nkumpi	11.42	13.07	21.67	53.83	=100
NP361: Thabazimbi	60.88	9.86	9.89	19.37	=100
NP362: Lephalale	41.57	10.80	14.55	33.08	=100
NP364: Mokgopong	41.89	11.66	19.66	26.78	=100
NP365 - Modimolle	33.07	14.96	18.19	33.77	=100
NP366 - Bela-Bela	24.91	11.35	27.92	35.81	=100
NP367: Mogalakwena	15.72	15.76	28.39	40.13	=100
Average	**25.47**	**12.72**	**22.63**	**39.18**	**=100**

EM1 Municipal Labour Skill Index (MLSI) - 1996

Economic Indicator

Municipality	Unskilled	Semi-Skilled	Skilled	Highly-Skilled	Total
	Ratio (out of 100) within Municipality				
CBDMA4: Kruger Park (Limpopo)	14.40	37.43	30.00	18.17	**=100**
CBLC3 - Greater Marble Hall	34.30	46.54	17.54	1.63	**=100**
CBLC4 - Greater Groblersdal	36.00	43.78	18.23	1.99	**=100**
CBLC5 - Greater Tubatse	39.56	41.65	17.66	1.12	**=100**
CBLC6 - Bushbuckridge	33.45	43.65	20.89	2.01	**=100**
NP03A2 - Makhudutamaga	35.30	44.56	18.46	1.68	**=100**
NP03A3 - Fetakgomo	41.57	37.66	19.38	1.39	**=100**
NP04A1 - Drakensberg	38.36	41.31	17.81	2.52	**=100**
NP331 - Greater Giyani	37.62	43.98	15.74	2.66	**=100**
NP332 - Greater Letaba	39.67	43.55	15.28	1.50	**=100**
NP333 - Greater Tzaneen	33.94	43.33	19.94	2.79	**=100**
NP334 - Ba-Phalaborwa	28.34	42.41	25.71	3.53	**=100**
NP341 - Musina	27.69	44.27	22.98	5.07	**=100**
NP342 - Mutale	33.18	49.74	15.39	1.68	**=100**
NP343: Thulamela	31.59	46.13	18.68	3.61	**=100**
NP344: Makhado	32.73	46.13	18.47	2.66	**=100**
NP351 - Blouberg	38.57	46.25	13.75	1.43	**=100**
NP352 - Aganang	28.77	50.22	19.37	1.64	**=100**
NP353 - Molemole	31.67	45.78	20.60	1.96	**=100**
NP354 - Polokwane	22.07	46.91	26.84	4.18	**=100**
NP355 - Lepelle-Nkumpi	28.66	43.69	23.28	4.38	**=100**
NP361 - Thabazimbi	20.91	53.61	23.00	2.47	**=100**
NP362 - Lephalale	29.04	48.88	18.97	3.11	**=100**
NP364: Mokgopong	22.50	41.14	31.43	4.93	**=100**
NP365 - Modimolle	25.14	48.87	22.19	3.80	**=100**
NP366 - Bela-Bela	21.21	52.15	22.96	3.68	**=100**
NP367 - Mogalakwena	31.22	45.37	21.52	1.89	**=100**
Average	**31.02**	**45.15**	**20.60**	**3.24**	**=100**

EM2 Municipal Labour Skill Index (MLSI) - 2001

Economic Indicator

Legend: Best / Medium / Worst

Municipality	Unskilled	Semi-Skilled	Skilled	Highly-Skilled	Total
	Ratio (out of 100) within Municipality				
CBLC3: Greater Marble Hall (Limpopo)	24.71	54.07	19.11	2.11	=100
CBLC4: Greater Groblersdal (Limpopo)	30.13	48.75	18.44	2.68	=100
CBLC5: Greater Tubatse (Limpopo)	26.35	54.11	17.61	1.93	=100
NP03A2: Makhuduthamaga	26.52	52.51	18.36	2.61	=100
NP03A3: Fetakgomo	27.07	52.57	17.35	3.02	=100
CBDMA4: Kruger Park (Limpopo)	18.68	37.73	32.86	10.73	=100
CBLC6: Bushbuckridge (Limpopo)	24.93	54.63	17.37	3.07	=100
NP04A1: Maruleng	25.60	54.64	16.97	2.79	=100
NP331: Greater Giyani	25.92	54.69	15.73	3.66	=100
NP332: Greater Letaba	28.73	54.17	14.79	2.31	=100
NP333: Greater Tzaneen	24.51	52.22	19.53	3.73	=100
NP334: Ba-Phalaborwa	22.91	46.02	25.99	5.08	=100
NP341: Musina	22.06	53.27	21.36	3.32	=100
NP342: Mutale	22.21	58.99	15.96	2.84	=100
NP343: Thulamela	19.39	55.88	20.48	4.25	=100
NP344: Makhado	22.78	53.04	20.30	3.88	=100
NP351: Blouberg	27.08	55.76	14.91	2.25	=100
NP352: Aganang	19.16	59.00	19.13	2.71	=100
NP353: Molemole	23.94	52.92	19.77	3.36	=100
NP354: Polokwane	12.66	51.55	29.22	6.56	=100
NP355: Lepele-Nkumpi	22.05	53.62	20.39	3.94	=100
NP361: Thabazimbi	17.90	52.99	25.92	3.20	=100
NP362: Lephalale	20.92	55.88	19.64	3.56	=100
NP364: Mokgopong	22.64	50.24	23.37	3.74	=100
NP365 - Modimolle	20.46	54.53	20.85	4.16	=100
NP366 - Bela-Bela	15.35	56.92	22.70	5.04	=100
NP367: Mogalakwena	21.42	53.54	21.37	3.66	=100
Average	**22.82**	**53.12**	**20.35**	**3.71**	**=100**

EM3 Provincial Labour Skill Index (PLSI) - 2001

Economic Indicator

Municipality	Unskilled	Semi-Skilled	Skilled	Highly-Skilled
	Municipal Rank (out of 100) within Province			
CBLC3: Greater Marble Hall (Limpopo)	13.23	10.92	8.42	4.14
CBLC4: Greater Groblersdal (Limpopo)	22.00	13.43	11.08	7.16
CBLC5: Greater Tubatse (Limpopo)	49.40	38.27	27.18	13.28
NP03A2: Makhuduthamaga	56.24	42.02	32.06	20.28
NP03A3: Fetakgomo	20.27	14.85	10.69	8.28
CBDMA4: Kruger Park (Limpopo)	0.28	0.21	0.40	0.58
CBLC6: Bushbuckridge (Limpopo)	100.00	82.67	57.34	45.18
NP04A1: Maruleng	19.57	15.76	10.68	7.80
NP331: Greater Giyani	49.90	39.73	24.93	25.84
NP332: Greater Letaba	51.71	36.78	21.92	15.23
NP333: Greater Tzaneen	75.69	60.84	49.65	42.23
NP334: Ba-Phalaborwa	24.34	18.45	22.73	19.76
NP341: Musina	7.01	6.39	5.59	3.87
NP342: Mutale	13.98	14.00	8.27	6.54
NP343: Thulamela	91.95	100.00	79.96	73.78
NP344: Makhado	91.83	80.69	67.37	57.36
NP351: Blouberg	34.86	27.08	15.80	10.62
NP352: Aganang	22.84	26.53	18.77	11.81
NP353: Molemole	21.33	17.79	14.50	10.97
NP354: Polokwane	52.66	80.88	100.00	100.00
NP355: Lepele-Nkumpi	40.87	37.49	31.10	26.75
NP361: Thabazimbi	9.38	10.48	11.18	6.14
NP362: Lephalale	16.34	16.47	12.63	10.19
NP364: Mokgopong	5.70	4.77	4.84	3.45
NP365 - Modimolle	12.14	12.21	10.19	9.06
NP366 - Bela-Bela	6.56	9.19	7.99	7.89
NP367: Mogalakwena	52.29	49.31	42.94	32.75
Average	**35.64**	**32.12**	**26.23**	**21.52**

FM1 Municipal Income Level Index (MILI) - 1996

Economic Indicator

Municipality	Low	Medium	High	Very High	Total
	Ratio (out of 100) within Municipality				
CBDMA4 - Kruger Park	15.17	75.99	7.88	0.95	=100
CBLC3 - Greater Marble Hall	71.11	27.76	0.86	0.27	=100
CBLC4 - Greater Groblersdal	61.02	37.36	1.29	0.33	=100
CBLC5 - Greater Tubatse	62.85	35.75	1.12	0.29	=100
CBLC6 - Bushbuckridge	59.25	39.64	0.89	0.23	=100
NP03A2 - Makhudutamaga	76.44	22.67	0.74	0.15	=100
NP03A3 - Fetakgomo	69.39	29.53	0.75	0.33	=100
NP04A1 - Drakensberg	66.60	31.24	1.87	0.29	=100
NP331 - Greater Giyani	56.07	41.61	1.97	0.36	=100
NP332 - Greater Letaba	71.39	27.74	0.73	0.15	=100
NP333 - Greater Tzaneen	63.89	34.19	1.63	0.29	=100
NP334 - Ba-Phalaborwa	35.24	61.42	2.96	0.39	=100
NP341 - Musina	68.17	29.31	2.17	0.35	=100
NP342 - Mutale	60.09	38.58	1.14	0.19	=100
NP343 - Thulamela	58.76	39.63	1.41	0.20	=100
NP344 - Makhado	63.50	34.84	1.45	0.21	=100
NP351 - Blouberg	75.51	23.63	0.68	0.17	=100
NP352 - Aganang	69.48	29.61	0.74	0.17	=100
NP353 - Molemole	74.57	24.28	0.94	0.21	=100
NP354 - Polokwane	48.97	47.19	3.30	0.54	=100
NP355 - Lepelle-Nkumpi	61.31	37.00	1.50	0.19	=100
NP361 - Thabazimbi	30.00	66.73	3.01	0.27	=100
NP362 - Lephalale	62.86	34.23	2.61	0.30	=100
NP364 - Mookgopong	55.33	40.04	4.13	0.49	=100
NP365 - Modimolle	62.41	35.06	2.23	0.30	=100
NP366 - Bela Bela	47.50	49.51	2.60	0.39	=100
NP367 - Mogalakwena	56.70	41.86	1.27	0.18	=100
Average	**59.39**	**38.38**	**1.92**	**0.30**	**=100**

FM2-Municipal Income Level Index (MILI)

Economic Indicator

Municipality	Low	Medium	High	Very High	Total
	Ratio (out of 100) within Municipality				
NP03A2: Makhuduthamaga	75.38	23.59	0.66	0.37	=100
NP03A3: Fetakgomo	69.26	29.77	0.72	0.26	=100
CBLC3: Greater Marble Hall	68.90	29.89	0.87	0.33	=100
CBLC4: Greater Groblersdal	67.00	31.64	0.94	0.44	=100
CBLC5: Greater Tubatse	67.91	30.88	0.74	0.46	=100
NP04A1: Maruleng	74.25	23.81	1.17	0.76	=100
CBLC6: Bushbuckridge	68.40	30.28	0.69	0.63	=100
CBDMA4: Kruger Park	26.68	70.22	1.86	1.25	=100
NP331: Greater Giyani	68.88	29.41	1.25	0.47	=100
NP332: Greater Letaba	78.57	20.42	0.68	0.33	=100
NP333: Greater Tzaneen	70.10	27.95	1.33	0.62	=100
NP334: Ba-Phalaborwa	44.27	50.81	3.74	1.17	=100
NP341: Musina	74.64	22.97	1.69	0.70	=100
NP342: Mutale	78.87	19.83	0.84	0.46	=100
NP343: Thulamela	73.60	25.12	0.91	0.37	=100
NP344: Makhado	68.24	29.54	1.47	0.76	=100
NP351: Blouberg	77.72	21.30	0.67	0.31	=100
NP352: Aganang	77.48	21.83	0.48	0.21	=100
NP353: Molemole	79.26	19.82	0.61	0.31	=100
NP354: Polokwane	54.89	40.65	3.30	1.15	=100
NP355: Lepele-Nkumpi	68.45	29.75	1.38	0.42	=100
NP361: Thabazimbi	41.21	54.49	3.28	1.02	=100
NP362: Lephalale	69.19	27.82	2.11	0.87	=100
NP364: Mookgopong	60.18	37.45	1.67	0.71	=100
NP365: Modimolle	62.19	35.17	2.00	0.64	=100
NP366: Bela-Bela	53.03	43.95	2.02	1.01	=100
NP367: Mogalakwena	62.34	35.31	1.77	0.58	=100
Average	**65.96**	**31.99**	**1.44**	**0.61**	=100

FM3-Provincial Income Level Index (PILI)

Economic Indicator

Municipality	Low	Medium	High	Very High	Total
	Municipal Rank (out of 100) within Province				
NP03A2: Makhuduthamaga	28.73	16.33	5.61	8.97	28.05
NP03A3: Fetakgomo	10.09	7.87	2.34	2.42	10.72
CBLC3: Greater Marble Hall	7.39	5.82	2.09	2.26	7.90
CBLC4: Greater Groblersdal	9.52	8.16	2.98	3.97	10.46
CBLC5: Greater Tubatse	20.75	17.13	5.09	9.02	22.49
NP04A1: Maruleng	15.43	8.99	5.46	10.08	15.30
CBLC6: Bushbuckridge	54.26	43.61	12.27	32.06	58.38
CBDMA4: Kruger Park	0.31	1.49	0.49	0.94	0.86
NP331: Greater Giyani	31.22	24.21	12.64	13.58	33.36
NP332: Greater Letaba	37.43	17.66	7.24	10.21	35.06
NP333: Greater Tzaneen	62.32	45.12	26.51	35.36	65.44
NP334: Ba-Phalaborwa	15.30	31.89	28.92	26.00	25.43
NP341: Musina	11.58	6.47	5.85	6.97	11.41
NP342: Mutale	16.66	7.60	3.99	6.20	15.54
NP343: Thulamela	100.00	61.98	27.71	31.94	100.00
NP344: Makhado	71.02	55.82	34.16	50.87	76.60
NP351: Blouberg	21.17	10.53	4.10	5.50	20.04
NP352: Aganang	22.66	11.59	3.12	4.02	21.52
NP353: Molemole	23.57	10.70	4.04	5.99	21.89
NP354: Polokwane	74.36	100.00	100.00	100.00	99.70
NP355: Lepele-Nkumpi	31.04	24.49	13.98	12.19	33.37
NP361: Thabazimbi	10.37	24.89	18.48	16.48	18.52
NP362: Lephalale	22.14	16.17	15.13	17.91	23.55
NP364: Mookgopong	7.32	8.28	4.55	5.52	8.96
NP365: Modimolle	15.65	16.07	11.27	10.29	18.52
NP366: Bela-Bela	8.81	13.26	7.50	10.73	12.23
NP367: Mogalakwena	38.63	39.73	24.52	23.19	45.61
Average	**28.43**	**23.55**	**14.45**	**17.13**	**31.14**

GM1 Municipal Household Income Index (MHII) - 1996

Economic Indicator

Municipalites	Low	Medium	High	Very High	Total
	Ratio (out of 100) within Municipality				
CBDMA4 - Kruger Park	31.19	48.32	18.35	2.14	=100
CBLC3 - Greater Marble Hall	80.80	17.18	1.40	0.63	=100
CBLC4 - Greater Groblersdal	78.22	18.62	2.01	1.16	=100
CBLC5 - Greater Tubatse	84.48	13.67	1.13	0.73	=100
CBLC6 - Bushbuckridge	81.37	16.79	1.17	0.67	=100
NP03A2 - Makhudutamaga	83.20	14.92	1.17	0.70	=100
NP03A3 - Fetakgomo	82.96	15.56	1.04	0.44	=100
NP04A1 - Drakensberg	80.27	15.95	2.32	1.46	=100
NP331 - Greater Giyani	79.34	17.76	2.28	0.63	=100
NP332 - Greater Letaba	85.46	12.80	1.00	0.74	=100
NP333 - Greater Tzaneen	80.08	16.95	2.24	0.73	=100
NP334 - Ba-Phalaborwa	62.08	31.33	4.55	2.04	=100
NP341 - Musina	74.19	20.92	3.76	1.13	=100
NP342 - Mutale	78.46	18.91	1.63	0.99	=100
NP343 - Thulamela	77.61	19.67	2.01	0.71	=100
NP344 - Makhado	78.02	18.75	2.35	0.88	=100
NP351 - Blouberg	83.78	14.08	1.15	0.99	=100
NP352 - Aganang	83.84	14.40	1.12	0.64	=100
NP353 - Molemole	84.05	13.79	1.37	0.79	=100
NP354 - Polokwane	69.03	24.78	4.63	1.56	=100
NP355 - Lepelle-Nkumpi	78.45	19.11	1.99	0.45	=100
NP361 - Thabazimbi	63.34	30.97	4.35	1.34	=100
NP362 - Lephalale	76.86	18.86	3.37	0.92	=100
NP364 - Mookgopong	66.50	28.29	4.32	0.89	=100
NP365 - Modimolle	67.77	27.08	4.30	0.85	=100
NP366 - Bela Bela	65.76	29.19	3.70	1.35	=100
NP367 - Mogalakwena	76.64	20.31	2.02	1.03	=100
Average	**75.32**	**20.70**	**2.99**	**0.98**	**=100**

GM2-Municipal Household Income Index (MHII)

Economic Indicator

Municipalites	Low	Medium	High	Very High	Total
	Ratio (out of 100) within Municipality				
NP03A2: Makhuduthamaga	88.29	10.49	0.77	0.44	=100
NP03A3: Fetakgomo	86.59	12.25	0.76	0.40	=100
CBLC3: Greater Marble Hall	88.04	10.77	0.73	0.44	=100
CBLC4: Greater Groblersdal	85.51	12.88	1.04	0.58	=100
CBLC5: Greater Tubatse	86.95	11.64	0.81	0.59	=100
NP04A1: Maruleng	88.98	8.70	1.41	0.91	=100
CBLC6: Bushbuckridge	87.75	10.64	0.92	0.69	=100
CBDMA4: Kruger Park	84.97	11.67	1.80	1.56	=100
NP331: Greater Giyani	85.88	11.72	1.62	0.78	=100
NP332: Greater Letaba	90.97	7.69	0.88	0.46	=100
NP333: Greater Tzaneen	87.90	9.55	1.64	0.91	=100
NP334: Ba-Phalaborwa	72.71	21.01	4.21	2.08	=100
NP341: Musina	87.98	9.17	1.90	0.94	=100
NP342: Mutale	90.69	7.93	0.87	0.51	=100
NP343: Thulamela	87.69	10.43	1.30	0.57	=100
NP344: Makhado	84.90	12.16	1.89	1.05	=100
NP351: Blouberg	89.39	9.50	0.64	0.47	=100
NP352: Aganang	92.20	7.01	0.52	0.27	=100
NP353: Molemole	91.13	7.63	0.79	0.45	=100
NP354: Polokwane	77.57	16.40	3.94	2.09	=100
NP355: Lepele-Nkumpi	83.70	13.77	1.79	0.74	=100
NP361: Thabazimbi	74.32	21.42	2.94	1.33	=100
NP362: Lephalale	81.74	14.61	2.36	1.29	=100
NP364: Mookgopong	82.76	14.29	1.84	1.10	=100
NP365: Modimolle	80.93	15.70	2.26	1.11	=100
NP366: Bela-Bela	79.39	16.96	2.29	1.38	=100
NP367: Mogalakwena	82.48	14.43	2.09	1.01	=100
Average	**85.24**	**12.24**	**1.63**	**0.89**	**=100**

GM3-Provincial Household Income Index (PHII)

Economic Indicator

Municipalites	Low	Medium	High	Very High
	Municipal Rank (out of 100) within Province			
NP03A2: Makhuduthamaga	29.09	19.32	5.94	6.37
NP03A3: Fetakgomo	10.84	8.57	2.22	2.19
CBLC3: Greater Marble Hall	7.72	5.28	1.50	1.71
CBLC4: Greater Groblersdal	10.10	8.50	2.87	3.00
CBLC5: Greater Tubatse	23.07	17.26	5.01	6.93
NP04A1: Maruleng	14.53	7.94	5.37	6.55
CBLC6: Bushbuckridge	60.05	40.70	14.58	20.67
CBDMA4: Kruger Park	0.94	0.72	0.46	0.76
NP331: Greater Giyani	32.36	24.68	14.23	12.87
NP332: Greater Letaba	35.62	16.83	7.98	7.96
NP333: Greater Tzaneen	63.73	38.69	27.74	29.08
NP334: Ba-Phalaborwa	19.54	31.56	26.31	24.52
NP341: Musina	10.99	6.40	5.51	5.14
NP342: Mutale	15.87	7.75	3.55	3.95
NP343: Thulamela	100.00	66.50	34.59	28.72
NP344: Makhado	70.73	56.60	36.57	38.60
NP351: Blouberg	20.54	12.20	3.40	4.77
NP352: Aganang	23.19	9.85	3.05	2.96
NP353: Molemole	22.14	10.36	4.46	4.85
NP354: Polokwane	84.64	100.00	100.00	100.00
NP355: Lepele-Nkumpi	31.70	29.15	15.76	12.38
NP361: Thabazimbi	16.61	26.75	15.29	13.03
NP362: Lephalale	19.76	19.74	13.28	13.68
NP364: Mookgopong	7.50	7.23	3.87	4.39
NP365: Modimolle	14.90	16.15	9.66	9.01
NP366: Bela-Bela	9.75	11.64	6.54	7.44
NP367: Mogalakwena	41.07	40.15	24.17	22.13
Average	**29.52**	**23.72**	**14.59**	**14.58**

HM1 Municipal Electricity Consumption index (MECI) - 1996

Development Level Indicator

Municipality	Electricated	Not Electricated	Total
	Ratio (out of 100) within municipality		
CBDMA4: Kruger Park (Limpopo)	67.90	32.10	=100
CBLC3 - Greater Marble Hall	34.34	65.66	=100
CBLC4 - Greater Groblersdal	40.22	59.78	=100
CBLC5 - Greater Tubatse	12.73	87.27	=100
CBLC6 - Bushbuckridge	20.70	79.30	=100
NP03A2 - Makhudutamaga	15.03	84.97	=100
NP03A3 - Fetakgomo	11.01	88.99	=100
NP04A1 - Drakensberg	20.04	79.96	=100
NP331 - Greater Giyani	25.18	74.82	=100
NP332 - Greater Letaba	24.68	75.32	=100
NP333 - Greater Tzaneen	33.33	66.67	=100
NP334 - Ba-Phalaborwa	52.15	47.85	=100
NP341 - Musina	52.36	47.64	=100
NP342 - Mutale	5.37	94.63	=100
NP343: Thulamela	22.17	77.83	=100
NP344: Makhado	20.54	79.46	=100
NP351 - Blouberg	10.74	89.26	=100
NP352 - Aganang	8.94	91.06	=100
NP353 - Molemole	28.20	71.80	=100
NP354 - Polokwane	35.81	64.19	=100
NP355 - Lepelle-Nkumpi	26.87	73.13	=100
NP361 - Thabazimbi	50.11	49.89	=100
NP362 - Lephalale	47.08	52.92	=100
NP364: Mokgopong	56.47	43.53	=100
NP365 - Modimolle	45.78	54.22	=100
NP366 - Bela-Bela	54.53	45.47	=100
NP367 - Mogalakwena	23.51	76.49	=100
Average	**31.33**	**68.67**	**=100**

HM2 Municipal Electricity Consumption index (MECI) - 2001

Development Level Indicator

Legend: Best / Medium / Worst

Municipality	Electricated	Not Electricated	Total
	Ratio (out of 100) within municipality		
CBLC3: Greater Marble Hall (Limpopo)	82.29	17.71	=100
CBLC4: Greater Groblersdal (Limpopo)	85.18	14.82	=100
CBLC5: Greater Tubatse (Limpopo)	46.36	53.64	=100
NP03A2: Makhuduthamaga	62.58	37.42	=100
NP03A3: Fetakgomo	39.50	60.50	=100
CBDMA4: Kruger Park (Limpopo)	76.20	23.80	=100
CBLC6: Bushbuckridge (Limpopo)	79.02	20.98	=100
NP04A1: Maruleng	58.90	41.10	=100
NP331: Greater Giyani	67.16	32.84	=100
NP332: Greater Letaba	65.90	34.10	=100
NP333: Greater Tzaneen	69.07	30.93	=100
NP334: Ba-Phalaborwa	76.59	23.41	=100
NP341: Musina	59.35	40.65	=100
NP342: Mutale	37.47	62.53	=100
NP343: Thulamela	59.84	40.16	=100
NP344: Makhado	66.40	33.60	=100
NP351: Blouberg	40.51	59.49	=100
NP352: Aganang	40.28	59.72	=100
NP353: Molemole	74.64	25.36	=100
NP354: Polokwane	64.56	35.44	=100
NP355: Lepele-Nkumpi	61.09	38.91	=100
NP361: Thabazimbi	57.86	42.14	=100
NP362: Lephalale	65.09	34.91	=100
NP364: Mokgopong	58.18	41.81	=100
NP365 - Modimolle	54.51	45.49	=100
NP366 - Bela-Bela	71.93	28.07	=100
NP367: Mogalakwena	70.29	29.71	=100
Average	**62.62**	**37.38**	**=100**

HM3 Provincial Electricity Consumption Index (PECI) - 2001

Development Level Indicator

Municipality	Electricated	Not Electricated
	Municipal rank (out of 100) within province	
CBLC3: Greater Marble Hall (Limpopo)	12.89	4.68
CBLC4: Greater Groblersdal (Limpopo)	18.20	5.34
CBLC5: Greater Tubatse (Limpopo)	24.72	48.21
NP03A2: Makhuduthamaga	38.79	39.10
NP03A3: Fetakgomo	8.58	22.16
CBDMA4: Kruger Park (Limpopo)	0.94	0.50
CBLC6: Bushbuckridge (Limpopo)	98.70	44.19
NP04A1: Maruleng	15.51	18.25
NP331: Greater Giyani	40.60	33.48
NP332: Greater Letaba	40.49	35.32
NP333: Greater Tzaneen	76.90	58.07
NP334: Ba-Phalaborwa	29.36	15.13
NP341: Musina	9.47	10.93
NP342: Mutale	7.56	21.27
NP343: Thulamela	88.39	100.00
NP344: Makhado	86.21	73.54
NP351: Blouberg	16.29	40.33
NP352: Aganang	14.98	37.45
NP353: Molemole	24.69	14.14
NP354: Polokwane	100.00	92.55
NP355: Lepele-Nkumpi	36.95	39.69
NP361: Thabazimbi	16.55	20.32
NP362: Lephalale	21.09	19.07
NP364: Mokgopong	6.35	7.70
NP365 - Modimolle	13.05	18.36
NP366 - Bela-Bela	11.64	7.66
NP367: Mogalakwena	56.33	40.14
Average	**33.90**	**32.13**

IM1 Municipal Water Supply Index (MWSI) - 1996

Development Level Indicator

Municipality	Private	Communal	Total
	Ratio (out of 100) within Municipality		
CBDMA4: Kruger Park (Limpopo)	88.22	11.78	=100
CBLC3 - Greater Marble Hall	52.13	47.87	=100
CBLC4 - Greater Groblersdal	36.48	63.52	=100
CBLC5 - Greater Tubatse	22.70	77.30	=100
CBLC6 - Bushbuckridge	40.93	59.07	=100
NP03A2 - Makhudutamaga	25.39	74.61	=100
NP03A3 - Fetakgomo	18.95	81.05	=100
NP04A1 - Drakensberg	39.90	60.10	=100
NP331 - Greater Giyani	50.17	49.83	=100
NP332 - Greater Letaba	34.01	65.99	=100
NP333 - Greater Tzaneen	47.38	52.62	=100
NP334 - Ba-Phalaborwa	64.42	35.58	=100
NP341 - Musina	93.06	6.94	=100
NP342 - Mutale	28.69	71.31	=100
NP343: Thulamela	37.38	62.62	=100
NP344: Makhado	39.75	60.25	=100
NP351 - Blouberg	41.02	58.98	=100
NP352 - Aganang	48.49	51.51	=100
NP353 - Molemole	28.86	71.14	=100
NP354 - Polokwane	59.65	40.35	=100
NP355 - Lepelle-Nkumpi	54.74	45.26	=100
NP361 - Thabazimbi	80.75	19.25	=100
NP362 - Lephalale	65.41	34.59	=100
NP364: Mokgopong	87.57	12.43	=100
NP365 - Modimolle	77.65	22.35	=100
NP366 - Bela-Bela	90.57	9.43	=100
NP367 - Mogalakwena	49.54	50.46	=100
Average	**51.99**	**48.01**	**=100**

IM2 Municipal Water Supply Index (MWSI) - 2001

Development Level Indicator

Legend: Best / Medium / Worst

Municipality	Private	Communal	Total
	Ratio (out of 100) within Municipality		
CBLC3: Greater Marble Hall (Limpopo)	57.12	42.88	=100
CBLC4: Greater Groblersdal (Limpopo)	39.62	60.38	=100
CBLC5: Greater Tubatse (Limpopo)	67.16	32.83	=100
NP03A2: Makhuduthamaga	48.91	51.09	=100
NP03A3: Fetakgomo	61.58	38.42	=100
CBDMA4: Kruger Park (Limpopo)	99.72	0.28	=100
CBLC6: Bushbuckridge (Limpopo)	78.82	21.18	=100
NP04A1: Maruleng	87.98	12.02	=100
NP331: Greater Giyani	90.39	9.61	=100
NP332: Greater Letaba	90.25	9.75	=100
NP333: Greater Tzaneen	81.93	18.07	=100
NP334: Ba-Phalaborwa	98.52	1.48	=100
NP341: Musina	92.56	7.44	=100
NP342: Mutale	82.68	17.32	=100
NP343: Thulamela	89.10	10.90	=100
NP344: Makhado	93.23	6.77	=100
NP351: Blouberg	81.20	18.80	=100
NP352: Aganang	85.81	14.19	=100
NP353: Molemole	77.89	22.11	=100
NP354: Polokwane	85.97	14.03	=100
NP355: Lepele-Nkumpi	64.49	35.51	=100
NP361: Thabazimbi	99.24	0.76	=100
NP362: Lephalale	97.15	2.85	=100
NP364: Mokgopong	97.92	2.08	=100
NP365 - Modimolle	96.34	3.66	=100
NP366 - Bela-Bela	97.80	2.20	=100
NP367: Mogalakwena	76.50	23.50	=100
Average	**82.22**	**17.78**	**=100**

IM3 Provincial Water Supply Index (PWSI) - 2001

Development Level Indicator

Municipality	Private	Communal
	Municipal Rank (out of 100) within Province	
CBLC3: Greater Marble Hall (Limpopo)	6.80	21.53
CBLC4: Greater Groblersdal (Limpopo)	6.36	40.87
CBLC5: Greater Tubatse (Limpopo)	26.54	54.73
NP03A2: Makhuduthamaga	22.70	100.00
NP03A3: Fetakgomo	9.96	26.22
CBDMA4: Kruger Park (Limpopo)	0.96	0.01
CBLC6: Bushbuckridge (Limpopo)	72.25	81.87
NP04A1: Maruleng	17.58	10.13
NP331: Greater Giyani	40.77	18.29
NP332: Greater Letaba	41.83	19.06
NP333: Greater Tzaneen	68.58	63.80
NP334: Ba-Phalaborwa	28.50	1.81
NP341: Musina	11.43	3.88
NP342: Mutale	12.31	10.88
NP343: Thulamela	98.08	50.62
NP344: Makhado	89.73	27.47
NP351: Blouberg	23.86	23.31
NP352: Aganang	23.71	16.53
NP353: Molemole	19.21	23.01
NP354: Polokwane	100.00	68.85
NP355: Lepele-Nkumpi	28.86	67.02
NP361: Thabazimbi	22.05	0.71
NP362: Lephalale	24.13	2.99
NP364: Mokgopong	8.19	0.74
NP365 - Modimolle	17.52	2.81
NP366 - Bela-Bela	12.19	1.16
NP367: Mogalakwena	45.63	59.13
Average	**32.58**	**29.53**

JM1 Municipal Pollution Potential Index (MPPI) - 1996

Development Level Indicator

Municipality	Refuse Removed	No Refuse Service	Total
	Ratio (out of 100) within Municipality		
CBDMA4: Kruger Park (Limpopo)	55.35	44.65	=100
CBLC3 - Greater Marble Hall	11.43	88.57	=100
CBLC4 - Greater Groblersdal	9.98	90.02	=100
CBLC5 - Greater Tubatse	1.78	98.22	=100
CBLC6 - Bushbuckridge	4.94	95.06	=100
NP03A2 - Makhudutamaga	6.25	93.75	=100
NP03A3 - Fetakgomo	0.90	99.10	=100
NP04A1 - Drakensberg	5.10	94.90	=100
NP331 - Greater Giyani	11.16	88.84	=100
NP332 - Greater Letaba	6.94	93.06	=100
NP333 - Greater Tzaneen	11.84	88.16	=100
NP334 - Ba-Phalaborwa	38.36	61.64	=100
NP341 - Musina	55.27	44.73	=100
NP342 - Mutale	1.05	98.95	=100
NP343: Thulamela	8.95	91.05	=100
NP344: Makhado	7.39	92.61	=100
NP351 - Blouberg	6.55	93.45	=100
NP352 - Aganang	0.27	99.73	=100
NP353 - Molemole	3.37	96.63	=100
NP354 - Polokwane	25.58	74.42	=100
NP355 - Lepelle-Nkumpi	13.27	86.73	=100
NP361 - Thabazimbi	41.02	58.98	=100
NP362 - Lephalale	18.67	81.33	=100
NP364: Mokgopong	43.27	56.73	=100
NP365 - Modimolle	31.07	68.93	=100
NP366 - Bela-Bela	58.01	41.99	=100
NP367 - Mogalakwena	15.36	84.64	=100
Average	**18.26**	**81.74**	**=100**

JM2 Municipal Pollution Potential Index (MPPI) - 2001

Development Level Indicator

Legend: Best / Medium / Worst

Municipality	Refuse Removed	No Refuse Service	Total
	Ratio (out of 100) within Municipality		
CBLC3: Greater Marble Hall (Limpopo)	11.97	88.03	=100
CBLC4: Greater Groblersdal (Limpopo)	11.68	88.32	=100
CBLC5: Greater Tubatse (Limpopo)	5.54	94.46	=100
NP03A2: Makhuduthamaga	0.95	99.04	=100
NP03A3: Fetakgomo	2.39	97.61	=100
CBDMA4: Kruger Park (Limpopo)	45.93	54.07	=100
CBLC6: Bushbuckridge (Limpopo)	6.73	93.27	=100
NP04A1: Maruleng	8.91	91.09	=100
NP331: Greater Giyani	10.64	89.36	=100
NP332: Greater Letaba	9.50	90.51	=100
NP333: Greater Tzaneen	16.06	83.94	=100
NP334: Ba-Phalaborwa	43.38	56.62	=100
NP341: Musina	44.07	55.93	=100
NP342: Mutale	3.69	96.31	=100
NP343: Thulamela	10.38	89.62	=100
NP344: Makhado	10.06	89.94	=100
NP351: Blouberg	1.95	98.05	=100
NP352: Aganang	0.60	99.40	=100
NP353: Molemole	7.74	92.26	=100
NP354: Polokwane	35.16	64.84	=100
NP355: Lepele-Nkumpi	16.80	83.20	=100
NP361: Thabazimbi	45.12	54.88	=100
NP362: Lephalale	22.03	77.97	=100
NP364: Mokgopong	47.01	52.98	=100
NP365 - Modimolle	40.80	59.20	=100
NP366 - Bela-Bela	63.50	36.50	=100
NP367: Mogalakwena	17.76	82.24	=100
Average	**20.01**	**79.99**	**=100**

JM3 Provincial Pollution Potential Index (PPPI) - 2001

Development Level Indicator

Municipality	Refuse Removed	No Refuse Service
	Municipal Rank (out of 100) within Province	
CBLC3: Greater Marble Hall (Limpopo)	3.44	10.42
CBLC4: Greater Groblersdal (Limpopo)	4.58	14.26
CBLC5: Greater Tubatse (Limpopo)	5.42	38.05
NP03A2: Makhuduthamaga	1.09	46.38
NP03A3: Fetakgomo	0.95	16.02
CBDMA4: Kruger Park (Limpopo)	1.04	0.50
CBLC6: Bushbuckridge (Limpopo)	15.43	88.01
NP04A1: Maruleng	4.31	18.13
NP331: Greater Giyani	11.81	40.81
NP332: Greater Letaba	10.71	42.01
NP333: Greater Tzaneen	32.84	70.61
NP334: Ba-Phalaborwa	30.54	16.40
NP341: Musina	12.91	6.74
NP342: Mutale	1.37	14.68
NP343: Thulamela	28.16	100.00
NP344: Makhado	23.98	88.22
NP351: Blouberg	1.44	29.79
NP352: Aganang	0.41	27.94
NP353: Molemole	4.70	23.06
NP354: Polokwane	100.00	75.88
NP355: Lepele-Nkumpi	18.67	38.02
NP361: Thabazimbi	23.69	11.86
NP362: Lephalale	13.10	19.08
NP364: Mokgopong	9.43	4.37
NP365 - Modimolle	17.93	10.71
NP366 - Bela-Bela	18.88	4.46
NP367: Mogalakwena	26.13	49.79
Average	**15.67**	**33.56**

KM1 Municipal Communication Networking Index (MCNI) - 1996

Development Level Indicator

Municipality	Access to telephones within municipality			Total
	Private phone	Public phone	No phone	
	Ratio (out of 100) within municipality			
CBDMA4: Kruger Park (Limpopo)	59.95	26.20	13.85	=100
CBLC3 - Greater Marble Hall	5.14	72.98	21.88	=100
CBLC4 - Greater Groblersdal	6.10	63.87	30.03	=100
CBLC5 - Greater Tubatse	1.63	48.81	49.56	=100
CBLC6 - Bushbuckridge	3.04	73.47	23.50	=100
NP03A2 - Makhudutamaga	1.94	52.77	45.29	=100
NP03A3 - Fetakgomo	1.13	30.51	68.36	=100
NP04A1 - Drakensberg	7.21	37.49	55.29	=100
NP331 - Greater Giyani	4.82	62.44	32.74	=100
NP332 - Greater Letaba	3.21	63.87	32.91	=100
NP333 - Greater Tzaneen	7.81	59.33	32.86	=100
NP334 - Ba-Phalaborwa	21.52	54.56	23.92	=100
NP341 - Musina	20.30	63.90	15.79	=100
NP342 - Mutale	1.20	26.35	72.45	=100
NP343: Thulamela	5.81	58.17	36.02	=100
NP344: Makhado	6.35	63.60	30.04	=100
NP351 - Blouberg	1.21	57.36	41.43	=100
NP352 - Aganang	0.69	74.14	25.17	=100
NP353 - Molemole	3.74	72.77	23.49	=100
NP354 - Polokwane	15.45	67.95	16.60	=100
NP355 - Lepelle-Nkumpi	7.30	70.45	22.25	=100
NP361 - Thabazimbi	25.46	58.68	15.85	=100
NP362 - Lephalale	16.80	61.94	21.26	=100
NP364: Mokgopong	42.01	45.74	12.25	=100
NP365 - Modimolle	33.25	55.37	11.38	=100
NP366 - Bela-Bela	26.57	58.67	14.76	=100
NP367 - Mogalakwena	8.26	69.27	22.48	=100
Average	**12.52**	**57.43**	**30.05**	=100

KM2 Municipal Communication Networking Index (MCNI) - 2001

Development Level Indicator

Legend: Best / Medium / Worst

Municipality	Access to telephones within municipality			Total
	Private phone	Public phone	No phone	
	Ratio (out of 100) within municipality			
CBLC3: Greater Marble Hall (Limpopo)	24.67	70.00	5.32	=100
CBLC4: Greater Groblersdal (Limpopo)	32.10	64.49	3.41	=100
CBLC5: Greater Tubatse (Limpopo)	19.18	70.08	10.74	=100
NP03A2: Makhuduthamaga	20.08	72.35	7.57	=100
NP03A3: Fetakgomo	15.50	62.81	21.69	=100
CBDMA4: Kruger Park (Limpopo)	28.43	64.54	7.04	=100
CBLC6: Bushbuckridge (Limpopo)	28.75	65.27	5.98	=100
NP04A1: Maruleng	20.69	66.42	12.89	=100
NP331: Greater Giyani	27.19	68.36	4.45	=100
NP332: Greater Letaba	23.03	71.38	5.59	=100
NP333: Greater Tzaneen	26.17	66.91	6.92	=100
NP334: Ba-Phalaborwa	34.74	57.34	7.91	=100
NP341: Musina	22.62	53.19	24.18	=100
NP342: Mutale	15.24	72.12	12.65	=100
NP343: Thulamela	26.87	68.88	4.25	=100
NP344: Makhado	30.22	66.07	3.70	=100
NP351: Blouberg	18.07	68.70	13.23	=100
NP352: Aganang	21.26	76.17	2.56	=100
NP353: Molemole	23.88	68.62	7.50	=100
NP354: Polokwane	40.11	56.83	3.06	=100
NP355: Lepele-Nkumpi	27.68	66.36	5.96	=100
NP361: Thabazimbi	32.54	64.07	3.39	=100
NP362: Lephalale	25.90	63.50	10.60	=100
NP364: Mokgopong	36.32	50.80	12.89	=100
NP365 - Modimolle	33.50	56.98	9.53	=100
NP366 - Bela-Bela	37.88	56.29	5.83	=100
NP367: Mogalakwena	28.54	65.16	6.30	=100
Average	**26.71**	**64.95**	**8.34**	**=100**

KM3 Provincial Communication Networking Index (PCNI) 2001

Development Level Indicator

Municipality	No of telephones within province		
	Private phone	Public phone	No phone
	Municipal rank (out of 100) within province		
CBLC3: Greater Marble Hall (Limpopo)	6.22	10.78	10.82
CBLC4: Greater Groblersdal (Limpopo)	11.04	13.55	9.45
CBLC5: Greater Tubatse (Limpopo)	16.46	36.72	74.30
NP03A2: Makhuduthamaga	20.04	44.07	60.88
NP03A3: Fetakgomo	5.42	13.41	61.16
CBDMA4: Kruger Park (Limpopo)	0.57	0.78	1.13
CBLC6: Bushbuckridge (Limpopo)	57.80	80.13	96.93
NP04A1: Maruleng	8.77	17.20	44.05
NP331: Greater Giyani	26.46	40.62	34.92
NP332: Greater Letaba	22.77	43.11	44.61
NP333: Greater Tzaneen	46.90	73.23	100.00
NP334: Ba-Phalaborwa	21.44	21.61	39.37
NP341: Musina	5.81	8.34	50.07
NP342: Mutale	4.95	14.30	33.13
NP343: Thulamela	63.88	100.00	81.43
NP344: Makhado	63.16	84.31	62.41
NP351: Blouberg	11.70	27.15	69.07
NP352: Aganang	12.73	27.85	12.36
NP353: Molemole	12.71	22.31	32.21
NP354: Polokwane	100.00	86.52	61.50
NP355: Lepele-Nkumpi	26.96	39.46	46.78
NP361: Thabazimbi	14.98	18.01	12.57
NP362: Lephalale	13.51	20.22	44.57
NP364: Mokgopong	6.39	5.45	18.27
NP365 - Modimolle	12.91	13.40	29.59
NP366 - Bela-Bela	9.87	8.96	12.24
NP367: Mogalakwena	36.81	51.32	65.57
Average	**23.71**	**34.18**	**44.79**

LM1 Municipal Settlement Type Index (MSTI) 2001

Social Indicator

Municipalities	Rural	Peri-Urban	Urban	Total
	Settlement Ratio (out of 100) within Municipality			
CBLC3: Greater Marble Hall (Limpopo)	81.78	0.00	18.23	**=100**
CBLC4: Greater Groblersdal (Limpopo)	94.69	0.00	5.31	**=100**
CBLC5: Greater Tubatse (Limpopo)	98.95	0.00	1.05	**=100**
NP03A2: Makhuduthamaga	98.94	0.00	1.06	**=100**
NP03A3: Fetakgomo	99.83	0.00	0.17	**=100**
CBDMA4: Kruger Park (Limpopo)	0.00	0.00	100.00	**=100**
CBLC6: Bushbuckridge (Limpopo)	99.35	0.00	0.65	**=100**
NP04A1: Maruleng	97.39	0.00	2.61	**=100**
NP331: Greater Giyani	81.65	3.40	14.95	**=100**
NP332: Greater Letaba	99.12	0.00	0.88	**=100**
NP333: Greater Tzaneen	94.99	2.00	3.02	**=100**
NP334: Ba-Phalaborwa	86.14	0.00	13.86	**=100**
NP341: Musina	60.28	0.00	39.73	**=100**
NP342: Mutale	98.32	0.00	1.68	**=100**
NP343: Thulamela	93.06	0.40	6.53	**=100**
NP344: Makhado	95.70	0.00	4.30	**=100**
NP351: Blouberg	92.35	5.27	2.37	**=100**
NP352: Aganang	99.64	0.00	0.36	**=100**
NP353: Molemole	93.31	0.00	6.69	**=100**
NP354: Polokwane	57.84	10.10	32.07	**=100**
NP355: Lepele-Nkumpi	83.05	0.18	16.77	**=100**
NP361: Thabazimbi	29.75	24.19	46.06	**=100**
NP362: Lephalale	78.27	0.00	21.73	**=100**
NP364: Mokgopong	61.70	0.00	38.30	**=100**
NP365 - Modimolle	42.90	26.54	30.56	**=100**
NP366 - Bela-Bela	36.75	5.31	57.94	**=100**
NP367: Mogalakwena	66.47	0.05	33.48	**=100**
Average	**78.60**	**2.87**	**18.53**	**=100**

LM2 Provincial Settlement Type Index (PSTI) - 2001

Social Indicator

Municipalities	Rural	Peri-Urban	Urban
	Settlement Municipal Rank (out of 100) within Province		
CBLC3: Greater Marble Hall (Limpopo)	9.32	0.00	5.75
CBLC4: Greater Groblersdal (Limpopo)	14.73	0.00	2.29
CBLC5: Greater Tubatse (Limpopo)	38.38	0.00	1.12
NP03A2: Makhuduthamaga	44.61	0.00	1.32
NP03A3: Fetakgomo	15.78	0.00	0.08
CBDMA4: Kruger Park (Limpopo)	0.00	0.00	2.47
CBLC6: Bushbuckridge (Limpopo)	90.28	0.00	1.64
NP04A1: Maruleng	18.66	0.00	1.39
NP331: Greater Giyani	35.91	13.14	18.20
NP332: Greater Letaba	44.31	0.00	1.09
NP333: Greater Tzaneen	76.95	14.21	6.77
NP334: Ba-Phalaborwa	24.03	0.00	10.70
NP341: Musina	7.00	0.00	12.76
NP342: Mutale	14.43	0.00	0.68
NP343: Thulamela	100.00	3.82	19.42
NP344: Makhado	90.39	0.00	11.24
NP351: Blouberg	27.02	13.55	1.92
NP352: Aganang	26.96	0.00	0.27
NP353: Molemole	22.45	0.00	4.45
NP354: Polokwane	65.17	100.00	100.00
NP355: Lepele-Nkumpi	36.55	0.70	20.43
NP361: Thabazimbi	6.19	44.26	26.53
NP362: Lephalale	18.45	0.00	14.18
NP364: Mokgopong	4.91	0.00	8.43
NP365 - Modimolle	7.47	40.64	14.73
NP366 - Bela-Bela	4.33	5.49	18.87
NP367: Mogalakwena	38.75	0.25	54.01
Average	**32.70**	**8.74**	**13.36**

MM1 Municipal Housing Quality Index (MHQI) - 1996

Social Indicator

Municipality	Permanent Buildings	Semi-permanent buildings	Temporary/No Housing	Total
	Ratio (out of 100) within municipality			
CBDMA4: Kruger Park (Limpopo)	91.56	4.47	3.97	**=100**
CBLC3 - Greater Marble Hall	93.28	5.46	1.27	**=100**
CBLC4 - Greater Groblersdal	93.31	4.70	1.99	**=100**
CBLC5 - Greater Tubatse	91.36	7.33	1.31	**=100**
CBLC6 - Bushbuckridge	96.72	2.15	1.14	**=100**
NP03A2 - Makhudutamaga	93.99	4.67	1.35	**=100**
NP03A3 - Fetakgomo	95.41	3.03	1.56	**=100**
NP04A1 - Drakensberg	95.39	1.64	2.97	**=100**
NP331 - Greater Giyani	96.01	2.99	1.00	**=100**
NP332 - Greater Letaba	97.14	2.02	0.84	**=100**
NP333 - Greater Tzaneen	94.74	4.01	1.25	**=100**
NP334 - Ba-Phalaborwa	91.51	6.54	1.94	**=100**
NP341 - Musina	82.90	14.62	2.48	**=100**
NP342 - Mutale	98.90	0.22	0.88	**=100**
NP343: Thulamela	97.10	1.78	1.12	**=100**
NP344: Makhado	97.51	1.63	0.87	**=100**
NP351 - Blouberg	96.45	2.36	1.19	**=100**
NP352 - Aganang	96.80	2.24	0.96	**=100**
NP353 - Molemole	94.60	4.41	0.99	**=100**
NP354 - Polokwane	86.66	12.24	1.10	**=100**
NP355 - Lepelle-Nkumpi	95.96	2.70	1.34	**=100**
NP361 - Thabazimbi	79.83	18.47	1.69	**=100**
NP362 - Lephalale	88.81	7.63	3.56	**=100**
NP364: Mokgopong	93.75	4.95	1.30	**=100**
NP365 - Modimolle	78.76	18.80	2.43	**=100**
NP366 - Bela-Bela	75.23	20.49	4.28	**=100**
NP367 - Mogalakwena	90.73	7.47	1.81	**=100**
Average	**92.01**	**6.26**	**1.73**	**=100**

MM2 Municipal Housing Quality Index (MHQI) - 2001

Social Indicator

Municipality	Permanent Buildings	Semi-permanent buildings	Temporary/No Housing	Total
	Ratio (out of 100) within municipality			
CBLC3: Greater Marble Hall (Limpopo)	93.52	4.45	2.03	**=100**
CBLC4: Greater Groblersdal (Limpopo)	94.11	4.02	1.87	**=100**
CBLC5: Greater Tubatse (Limpopo)	91.16	5.22	3.62	**=100**
NP03A2: Makhuduthamaga	94.98	3.50	1.52	**=100**
NP03A3: Fetakgomo	90.89	6.89	2.22	**=100**
CBDMA4: Kruger Park (Limpopo)	82.56	2.51	14.93	**=100**
CBLC6: Bushbuckridge (Limpopo)	95.80	2.64	1.56	**=100**
NP04A1: Maruleng	70.07	6.33	23.60	**=100**
NP331: Greater Giyani	96.62	2.12	1.26	**=100**
NP332: Greater Letaba	86.14	6.06	7.80	**=100**
NP333: Greater Tzaneen	84.60	3.54	11.85	**=100**
NP334: Ba-Phalaborwa	87.33	4.38	8.29	**=100**
NP341: Musina	73.63	8.76	17.60	**=100**
NP342: Mutale	96.42	1.18	2.40	**=100**
NP343: Thulamela	96.25	1.68	2.07	**=100**
NP344: Makhado	93.25	2.88	3.86	**=100**
NP351: Blouberg	88.32	7.90	3.78	**=100**
NP352: Aganang	96.20	2.66	1.14	**=100**
NP353: Molemole	92.44	3.82	3.74	**=100**
NP354: Polokwane	77.62	14.38	8.00	**=100**
NP355: Lepele-Nkumpi	94.46	2.23	3.31	**=100**
NP361: Thabazimbi	53.82	26.62	19.57	**=100**
NP362: Lephalale	73.10	9.09	17.81	**=100**
NP364: Mokgopong	53.33	19.29	27.38	**=100**
NP365 - Modimolle	48.04	35.28	16.68	**=100**
NP366 - Bela-Bela	72.44	14.33	13.23	**=100**
NP367: Mogalakwena	90.12	6.72	3.16	**=100**
Average	**83.97**	**7.72**	**8.31**	**=100**

MM3 Provincial Housing Quality Index (PHQI) - 2001

Social Indicator

Municipality	Permanent Buildings	Semi-permanent buildings	Temporary/No Housing
	Rank (out of 100) within province		
CBLC3: Greater Marble Hall (Limpopo)	40.79	12.39	9.55
CBLC4: Greater Groblersdal (Limpopo)	14.38	3.92	3.08
CBLC5: Greater Tubatse (Limpopo)	10.03	3.67	4.29
NP03A2: Makhuduthamaga	14.25	3.36	2.46
NP03A3: Fetakgomo	34.09	16.49	8.97
CBDMA4: Kruger Park (Limpopo)	15.27	2.97	29.72
CBLC6: Bushbuckridge (Limpopo)	84.19	14.81	14.74
NP04A1: Maruleng	0.62	0.36	2.26
NP331: Greater Giyani	41.07	5.76	5.76
NP332: Greater Letaba	37.24	16.74	36.31
NP333: Greater Tzaneen	66.29	17.73	100.00
NP334: Ba-Phalaborwa	23.53	7.55	24.06
NP341: Musina	8.23	6.25	21.17
NP342: Mutale	13.66	1.07	3.66
NP343: Thulamela	100.00	11.14	23.16
NP344: Makhado	85.16	16.82	37.97
NP351: Blouberg	24.98	14.26	11.52
NP352: Aganang	25.17	4.45	3.21
NP353: Molemole	21.49	5.67	9.36
NP354: Polokwane	84.52	100.00	93.80
NP355: Lepele-Nkumpi	40.17	6.06	15.13
NP361: Thabazimbi	10.83	34.23	42.42
NP362: Lephalale	16.64	13.21	43.64
NP364: Mokgopong	4.09	9.46	22.63
NP365 - Modimolle	8.09	37.93	30.23
NP366 - Bela-Bela	8.26	10.43	16.23
NP367: Mogalakwena	50.80	24.19	19.16
Average	**32.74**	**14.85**	**23.50**

NM1 Municipal Home Size Index (MHSI) - 1996

Social Indicator

Municipality	Spacious Accommodation	Average Accommodation	Meagre Accommodation	Total
	Ratio (out of 100) within Municipality			
CBDMA4: Kruger Park (Limpopo)	2.48	19.55	77.97	**=100**
CBLC3 - Greater Marble Hall	26.02	34.36	39.62	**=100**
CBLC4 - Greater Groblersdal	25.55	38.71	35.74	**=100**
CBLC5 - Greater Tubatse	29.45	39.06	31.49	**=100**
CBLC6 - Bushbuckridge	21.53	38.73	39.74	**=100**
NP03A2 - Makhudutamaga	28.67	40.94	30.39	**=100**
NP03A3 - Fetakgomo	31.36	41.53	27.10	**=100**
NP04A1 - Drakensberg	24.38	32.94	42.68	**=100**
NP331 - Greater Giyani	24.33	41.40	34.28	**=100**
NP332 - Greater Letaba	21.79	40.43	37.78	**=100**
NP333 - Greater Tzaneen	19.06	37.74	43.20	**=100**
NP334 - Ba-Phalaborwa	15.13	33.81	51.05	**=100**
NP341 - Musina	9.11	25.24	65.66	**=100**
NP342 - Mutale	25.88	43.63	30.49	**=100**
NP343: Thulamela	24.28	44.71	31.01	**=100**
NP344: Makhado	23.34	43.93	32.73	**=100**
NP351 - Blouberg	28.58	40.31	31.11	**=100**
NP352 - Aganang	27.20	42.32	30.49	**=100**
NP353 - Molemole	19.43	37.68	42.89	**=100**
NP354 - Polokwane	21.48	40.26	38.26	**=100**
NP355 - Lepelle-Nkumpi	25.38	39.86	34.75	**=100**
NP361 - Thabazimbi	7.91	28.21	63.88	**=100**
NP362 - Lephalale	16.35	30.31	53.34	**=100**
NP364: Mokgopong	5.91	23.30	70.79	**=100**
NP365 - Modimolle	12.79	30.26	56.95	**=100**
NP366 - Bela-Bela	14.74	31.43	53.83	**=100**
NP367 - Mogalakwena	26.79	37.75	35.45	**=100**
Average	**20.70**	**36.24**	**43.06**	**=100**

NM2 Municipal Home Size Index (MHSI) - 2001

Social Indicator

Legend: Best / Medium / Worst

Municipality	Spacious Accommodation	Average Accommodation	Meagre Accommodation	Total
	Ratio (out of 100) within Municipality			
CBLC3: Greater Marble Hall (Limpopo)	19.14	40.41	40.45	=100
CBLC4: Greater Groblersdal (Limpopo)	22.41	43.42	34.17	=100
CBLC5: Greater Tubatse (Limpopo)	18.36	43.16	38.48	=100
NP03A2: Makhuduthamaga	19.13	42.70	38.17	=100
NP03A3: Fetakgomo	19.71	40.63	39.67	=100
CBDMA4: Kruger Park (Limpopo)	1.43	11.65	86.92	=100
CBLC6: Bushbuckridge (Limpopo)	14.26	39.26	46.48	=100
NP04A1: Maruleng	12.94	31.14	55.93	=100
NP331: Greater Giyani	10.67	38.30	51.03	=100
NP332: Greater Letaba	12.33	35.33	52.35	=100
NP333: Greater Tzaneen	11.48	34.00	54.51	=100
NP334: Ba-Phalaborwa	9.06	41.88	49.06	=100
NP341: Musina	5.29	17.84	76.87	=100
NP342: Mutale	8.25	31.02	60.73	=100
NP343: Thulamela	10.42	34.96	54.62	=100
NP344: Makhado	12.88	36.84	50.28	=100
NP351: Blouberg	11.12	32.47	56.41	=100
NP352: Aganang	20.65	41.65	37.70	=100
NP353: Molemole	14.46	34.61	50.94	=100
NP354: Polokwane	16.77	37.67	45.56	=100
NP355: Lepele-Nkumpi	19.23	43.91	36.87	=100
NP361: Thabazimbi	8.08	25.28	66.64	=100
NP362: Lephalale	10.65	30.29	59.06	=100
NP364: Mokgopong	9.64	35.65	54.71	=100
NP365 - Modimolle	7.03	31.49	61.48	=100
NP366 - Bela-Bela	10.96	35.23	53.81	=100
NP367: Mogalakwena	16.26	37.50	46.24	=100
Average	**13.06**	**35.12**	**51.82**	**=100**

NM3 Provincial Home Size Index (PHSI) - 2001

Social Indicator

Municipality	Spacious Accommodation	Average Accommodation	Meagre Accommodation
	Municipal rank (out of 100) within Province		
CBLC3: Greater Marble Hall (Limpopo)	12.08	11.36	7.74
CBLC4: Greater Groblersdal (Limpopo)	19.69	16.98	9.09
CBLC5: Greater Tubatse (Limpopo)	40.03	41.89	25.41
NP03A2: Makhuduthamaga	48.50	48.20	29.32
NP03A3: Fetakgomo	17.66	16.21	10.77
CBDMA4: Kruger Park (Limpopo)	0.06	0.21	1.06
CBLC6: Bushbuckridge (Limpopo)	73.26	89.77	72.32
NP04A1: Maruleng	12.14	13.00	15.89
NP331: Greater Giyani	26.62	42.54	38.56
NP332: Greater Letaba	29.24	37.30	37.61
NP333: Greater Tzaneen	47.11	62.09	67.73
NP334: Ba-Phalaborwa	13.31	27.38	21.83
NP341: Musina	2.92	4.38	12.84
NP342: Mutale	6.79	11.38	15.15
NP343: Thulamela	62.98	94.05	100.00
NP344: Makhado	67.19	85.56	79.45
NP351: Blouberg	18.01	23.40	27.67
NP352: Aganang	31.70	28.46	17.53
NP353: Molemole	19.23	20.50	20.53
NP354: Polokwane	100.00	100.00	82.28
NP355: Lepele-Nkumpi	47.00	47.78	27.30
NP361: Thabazimbi	7.81	10.87	19.50
NP362: Lephalale	11.89	15.05	19.98
NP364: Mokgopong	3.21	5.28	5.51
NP365 - Modimolle	5.89	11.73	15.58
NP366 - Bela-Bela	6.44	9.22	9.59
NP367: Mogalakwena	52.76	54.16	45.44
Average	**29.02**	**34.40**	**30.95**

OM1 Municipal Home Congestion Index (MHCI) - 2001

Social Indicator

Legend: Best / Medium / Worst

Municipality	Not Crowded	Crowded	Highly Crowded	Total
	Ratio (out of 100) within Municipality			
CBLC3: Greater Marble Hall (Limpopo)	6.50	2.89	90.61	=100
CBLC4: Greater Groblersdal (Limpopo)	5.13	2.36	92.51	=100
CBLC5: Greater Tubatse (Limpopo)	5.54	2.28	92.18	=100
NP03A2: Makhuduthamaga	5.06	2.50	92.44	=100
NP03A3: Fetakgomo	7.50	2.07	90.43	=100
CBDMA4: Kruger Park (Limpopo)	43.53	11.16	45.30	=100
CBLC6: Bushbuckridge (Limpopo)	7.77	2.70	89.53	=100
NP04A1: Maruleng	14.11	3.53	82.36	=100
NP331: Greater Giyani	9.46	2.01	88.53	=100
NP332: Greater Letaba	11.30	2.58	86.12	=100
NP333: Greater Tzaneen	11.56	3.48	84.97	=100
NP334: Ba-Phalaborwa	15.27	3.36	81.37	=100
NP341: Musina	36.84	5.54	57.63	=100
NP342: Mutale	8.63	3.26	88.11	=100
NP343: Thulamela	7.68	1.91	90.41	=100
NP344: Makhado	9.70	2.57	87.73	=100
NP351: Blouberg	12.99	3.28	83.73	=100
NP352: Aganang	4.13	1.61	94.27	=100
NP353: Molemole	13.23	3.90	82.87	=100
NP354: Polokwane	13.07	3.14	83.79	=100
NP355: Lepele-Nkumpi	5.49	1.81	92.70	=100
NP361: Thabazimbi	29.69	3.63	66.68	=100
NP362: Lephalale	16.89	8.93	74.18	=100
NP364: Mokgopong	18.34	2.84	78.82	=100
NP365 - Modimolle	17.56	4.21	78.22	=100
NP366 - Bela-Bela	15.93	1.91	82.16	=100
NP367: Mogalakwena	10.06	2.94	87.00	=100
Average	**13.44**	**3.42**	**83.14**	**=100**

OM2 Provicial Home Congestion Index (PHCI) - 2001

Social Indicator

Municipality	Not Crowded	Crowded	Highly Crowded
	Municipal Rank (out of 100) within Province		
CBLC3: Greater Marble Hall (Limpopo)	5.03	9.31	10.63
CBLC4: Greater Groblersdal (Limpopo)	5.42	10.37	14.81
CBLC5: Greater Tubatse (Limpopo)	14.60	24.95	36.80
NP03A2: Makhuduthamaga	15.50	31.82	42.90
NP03A3: Fetakgomo	8.05	9.27	14.72
CBDMA4: Kruger Park (Limpopo)	2.64	2.82	0.42
CBLC6: Bushbuckridge (Limpopo)	47.97	69.33	83.74
NP04A1: Maruleng	18.36	19.10	16.24
NP331: Greater Giyani	28.26	24.93	40.08
NP332: Greater Letaba	34.30	32.60	39.63
NP333: Greater Tzaneen	63.56	79.66	70.85
NP334: Ba-Phalaborwa	28.93	26.48	23.37
NP341: Musina	29.04	18.18	6.89
NP342: Mutale	8.60	13.55	13.31
NP343: Thulamela	56.03	58.02	100.00
NP344: Makhado	62.20	68.56	85.30
NP351: Blouberg	25.79	27.14	25.21
NP352: Aganang	7.58	12.30	26.26
NP353: Molemole	21.61	26.55	20.53
NP354: Polokwane	100.00	100.00	97.19
NP355: Lepele-Nkumpi	16.41	22.48	42.00
NP361: Thabazimbi	41.96	21.38	14.29
NP362: Lephalale	27.04	59.52	18.00
NP364: Mokgopong	9.90	6.37	6.45
NP365 - Modimolle	20.77	20.74	14.03
NP366 - Bela-Bela	12.73	6.35	9.95
NP367: Mogalakwena	39.83	48.49	52.21
Average	**27.86**	**31.49**	**34.29**

POPULATION PER DISTRICT

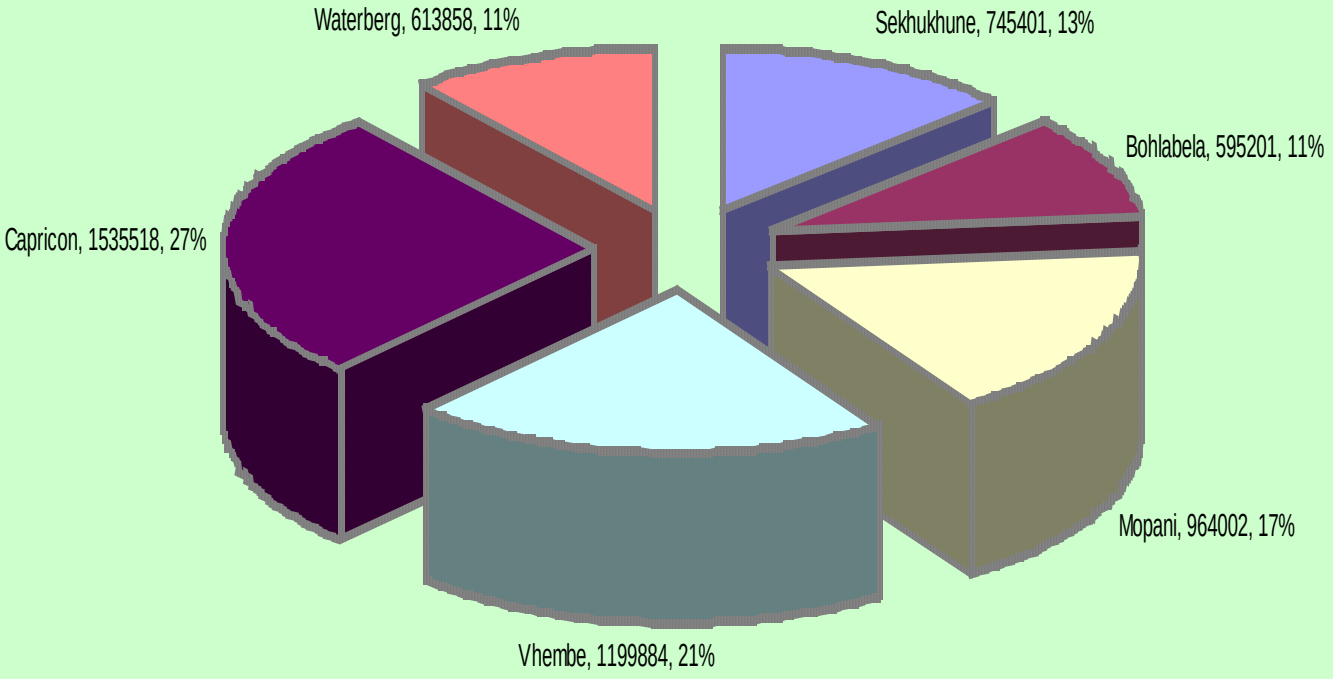

DEPENDENCY RATIOS PER DISTRICT

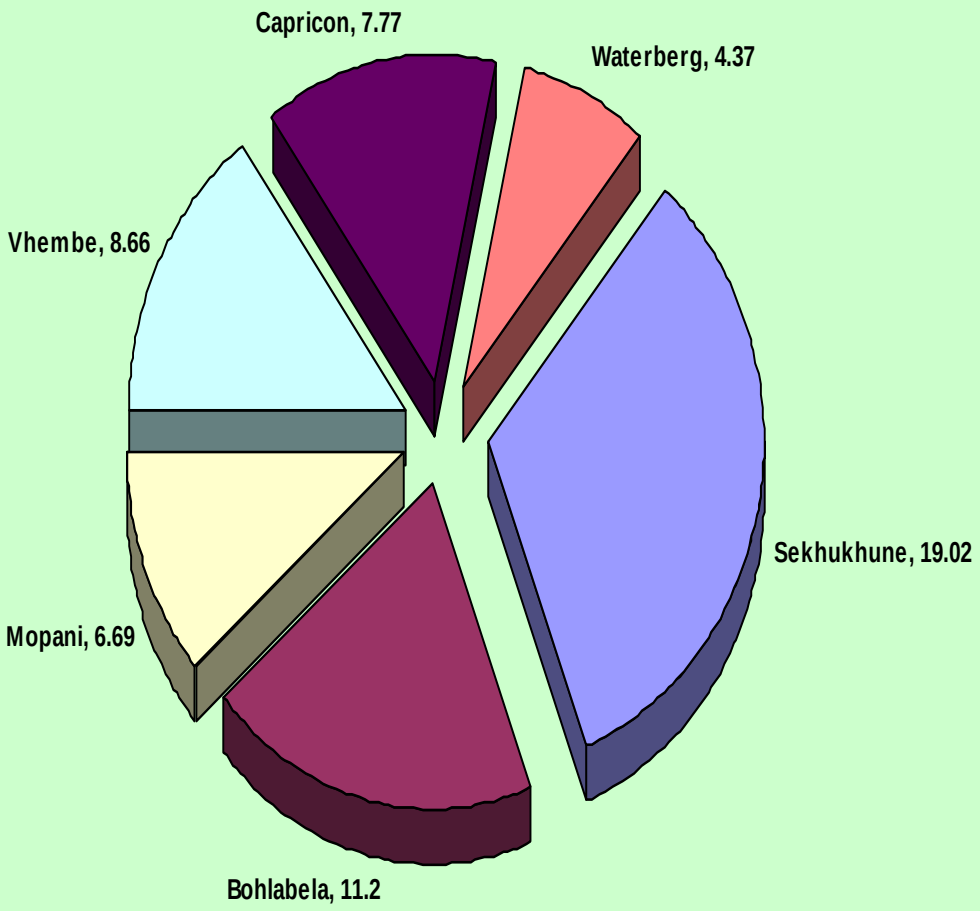

SKILLS LEVELS PER DISTRICT

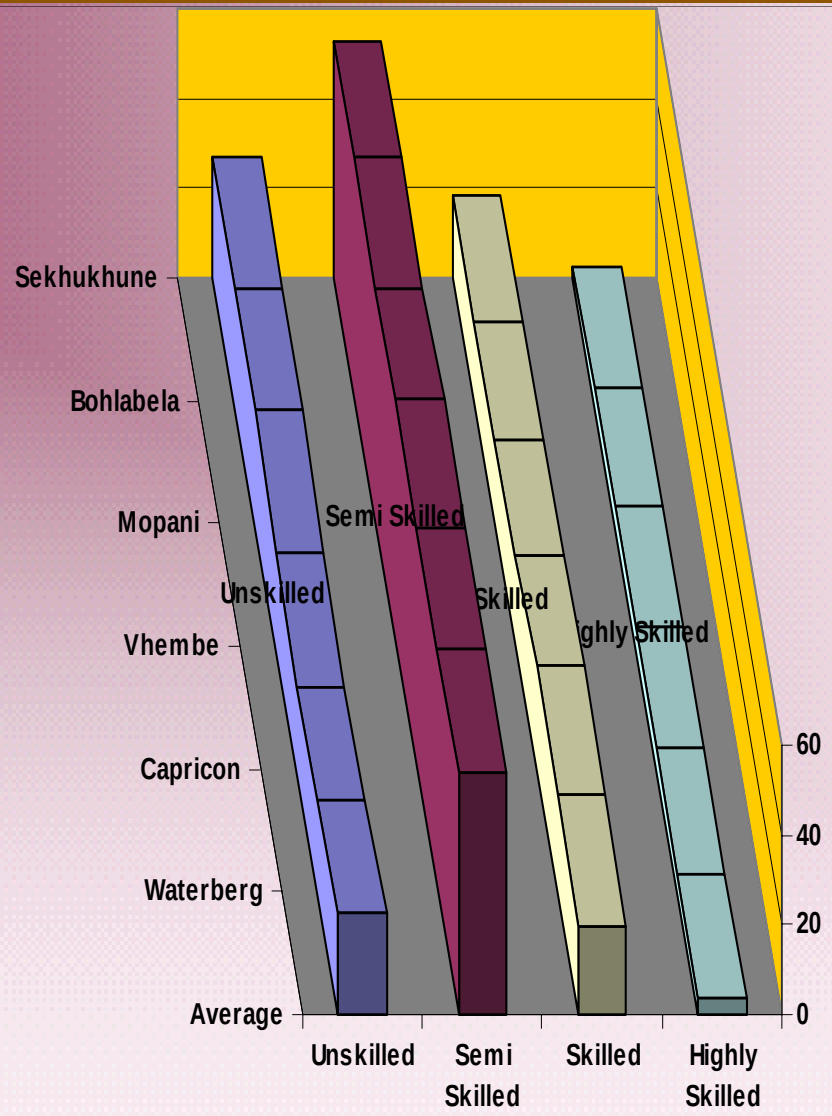

INCOME LEVELS PER DISTRICT



BR1 Municipal Gender Index (MGI) - 2001			
Size Indicator			
Regions	**Male %**	**Female %**	**Total**
CBDC3: Sekhukhune Cross Boundary	44.06	55.94	**=100**
CBDC4: Bohlabela District Municipality	45.21	54.79	**=100**
DC33: Mopani District Municipality	45.47	54.53	**=100**
DC34: Vhembe District Municipality	44.76	55.24	**=100**
DC35: Capricorn District Municipality	45.61	54.39	**=100**
DC36: Waterberg District Municipality	48.02	51.98	**=100**

DR1 Municipal Division of Labour Index (MDLI) - 2001					
Economic Indicator					
Regions	**Primary sector**	**Secondary sector**	**Tertiary sector**	**Quaternary sector**	**Total**
	Ratio (out of 100) within municipality				
CBDC3: Sekhukhune Cross Boundary	16.93	14.00	28.59	40.48	**=100**
CBDC4: Bohlabela District Municipality	21.40	14.27	28.80	35.53	**=100**
DC33: Mopani District Municipality	34.60	17.04	24.38	23.98	**=100**
DC34: Vhembe District Municipality	20.88	16.91	26.45	35.76	**=100**
DC35: Capricorn District Municipality	15.03	16.98	34.19	33.79	**=100**
DC36: Waterberg District Municipality	42.53	15.12	23.15	19.20	**=100**
Average	**25.23**	**15.72**	**27.59**	**31.46**	**=100**

GR1-Municipal Household Income Index (MHII)

Economic Indicator

Municipalites	Low	Medium	High	Very High	Total
	Ratio (out of 100) within Municipality				
CBDC3: Sekhukhune Cross District Municipality	87.29	11.40	0.81	0.50	**=100**
CBDC4: Bohlabela District Municipality	87.96	10.29	1.02	0.74	**=100**
DC33: Mopani District Municipality	85.83	11.35	1.86	0.96	**=100**
DC34: Vhembe District Municipality	86.91	10.80	1.52	0.77	**=100**
DC35: Capricorn District Municipality	83.05	13.17	2.48	1.30	**=100**
DC36: Waterberg District Municipality	80.54	16.00	2.30	1.16	**=100**
Average	**85.26**	**12.17**	**1.67**	**0.90**	**=100**

HR1 Municipal Electricity Consumption index (MECI) - 2001			
Development Level Indicator			
Regions	**Electricated**	**Not Electricated**	**Total**
	Ratio (out of 100) within municipality		
CBDC3: Sekhukhune Cross Boundary	59.08	40.92	**=100**
CBDC4: Bohlabela District Municipality	75.40	24.60	**=100**
DC33: Mopani District Municipality	69.00	31.00	**=100**
DC34: Vhembe District Municipality	61.13	38.87	**=100**
DC35: Capricorn District Municipality	59.21	40.79	**=100**
DC36: Waterberg District Municipality	65.05	34.95	**=100**
Average	**64.81**	**35.19**	**=100**

IR1 Municipal Water Supply Index (MWSI) - 2001

Development Level Indicator

Regions	Private	Communal	Total
	Ratio (out of 100) within Municipality		
CBDC3: Sekhukhune Cross Boundary	53.39	46.61	=100
CBDC4: Bohlabela District Municipality	76.51	23.49	=100
DC33: Mopani District Municipality	85.09	14.91	=100
DC34: Vhembe District Municipality	86.73	13.27	=100
DC35: Capricorn District Municipality	77.26	22.74	=100
DC36: Waterberg District Municipality	86.76	13.24	=100
Average	**77.62**	**22.38**	**=100**

JR1 Municipal Pollution Potential Index (MPPI) - 2001			
Development Level Indicator			
Municipality	**Refuse Removed**	**No Refuse Service**	**Total**
	Ratio (out of 100) within Municipality		
CBDC3: Sekhukhune Cross Boundary	4.74	95.26	**=100**
CBDC4: Bohlabela District Municipality	7.26	92.74	**=100**
DC33: Mopani District Municipality	17.14	82.86	**=100**
DC34: Vhembe District Municipality	11.41	88.59	**=100**
DC35: Capricorn District Municipality	20.87	79.13	**=100**
DC36: Waterberg District Municipality	30.75	69.25	**=100**
Average	**15.36**	**84.64**	**=100**

KR1 Municipal Communication Networking Index (MCNI) - 2001				
Development Level Indicator				
Regions	**Access to telephones within municipality**			
	Private phone	**Public phone**	**No phone**	**Total**
	Ratio (out of 100) within municipality			
CBDC3: Sekhukhune Cross Boundary	21.14	69.36	9.50	**=100**
CBDC4: Bohlabela District Municipality	27.38	65.47	7.15	**=100**
DC33: Mopani District Municipality	26.85	66.93	6.22	**=100**
DC34: Vhembe District Municipality	27.25	67.14	5.61	**=100**
DC35: Capricorn District Municipality	31.18	63.56	5.26	**=100**
DC36: Waterberg District Municipality	30.46	62.13	7.41	**=100**
Average	**27.38**	**65.76**	**6.86**	**=100**

LR1 Municipal Settlement Type Index (MSTI) - 2001

Social Indicator

Regions	Rural	Peri-Urban	Urban	Total
	Settlement Ratio (out of 100) within Municipality			
CBDC3: Sekhukhune Cross Boundary	97.01	-	2.99	**=100**
CBDC4: Bohlabela District Municipality	98.21	-	1.79	**=100**
DC33: Mopani District Municipality	91.70	1.58	6.72	**=100**
DC34: Vhembe District Municipality	92.82	0.20	6.98	**=100**
DC35: Capricorn District Municipality	75.15	5.48	19.37	**=100**
DC36: Waterberg District Municipality	57.31	7.38	35.31	**=100**
Average	**85.37**	**2.44**	**12.19**	**=100**

MR1 Municipal Housing Quality Index (MHQI) - 2001

Social Indicator

Regions	Permanent Buildings	Semi-permanent buildings	Temporary Housing	Total
	Ratio (out of 100) within municipality			
CBDC3: Sekhukhune Cross Boundary	92.74	5.10	2.16	=100
CBDC4: Bohlabela District Municipality	93.31	2.63	4.05	=100
DC33: Mopani District Municipality	88.01	3.93	8.07	=100
DC34: Vhembe District Municipality	93.87	2.52	3.62	=100
DC35: Capricorn District Municipality	85.68	8.92	5.39	=100
DC36: Waterberg District Municipality	73.03	14.99	11.98	=100
Average	**87.77**	**6.35**	**5.88**	=100

NR1 Municipal Home Size Index (MHSI) - 2001

Social Indicator

Regions	Spacious Accommodation	Average Accommodation	Meagre Accommodation	Total
	Ratio (out of 100) within Municipality			
CBDC3: Sekhukhune Cross Boundary	20.89	41.68	37.43	=100
CBDC4: Bohlabela District Municipality	17.34	36.41	46.25	=100
DC33: Mopani District Municipality	18.18	33.53	48.29	=100
DC34: Vhembe District Municipality	14.10	33.56	52.34	=100
DC35: Capricorn District Municipality	21.08	36.37	42.54	=100
DC36: Waterberg District Municipality	22.63	29.71	47.66	=100
Average	**19.04**	**35.21**	**45.75**	=100

OR1 Municipal Home Congestion Index (MHCI) - 2001

Social Indicator

Regions	Not Crowded	Crowded	Highly Crowded	Total
	Ratio (out of 100) within Municipality			
CBDC3: Sekhukhune Cross Boundary	5.64	2.40	91.96	**=100**
CBDC4: Bohlabela District Municipality	9.11	2.91	87.98	**=100**
DC33: Mopani District Municipality	11.55	2.93	85.52	**=100**
DC34: Vhembe District Municipality	10.07	2.46	87.48	**=100**
DC35: Capricorn District Municipality	10.66	2.79	86.55	**=100**
DC36: Waterberg District Municipality	16.10	4.14	79.76	**=100**
Average	**9.58**	**2.54**	**71.22**	**=100**

LIMPOPO PROVINCE: POTENTIAL DEPENDANCY RATIO INDEX PER MUNICIPAL AREA

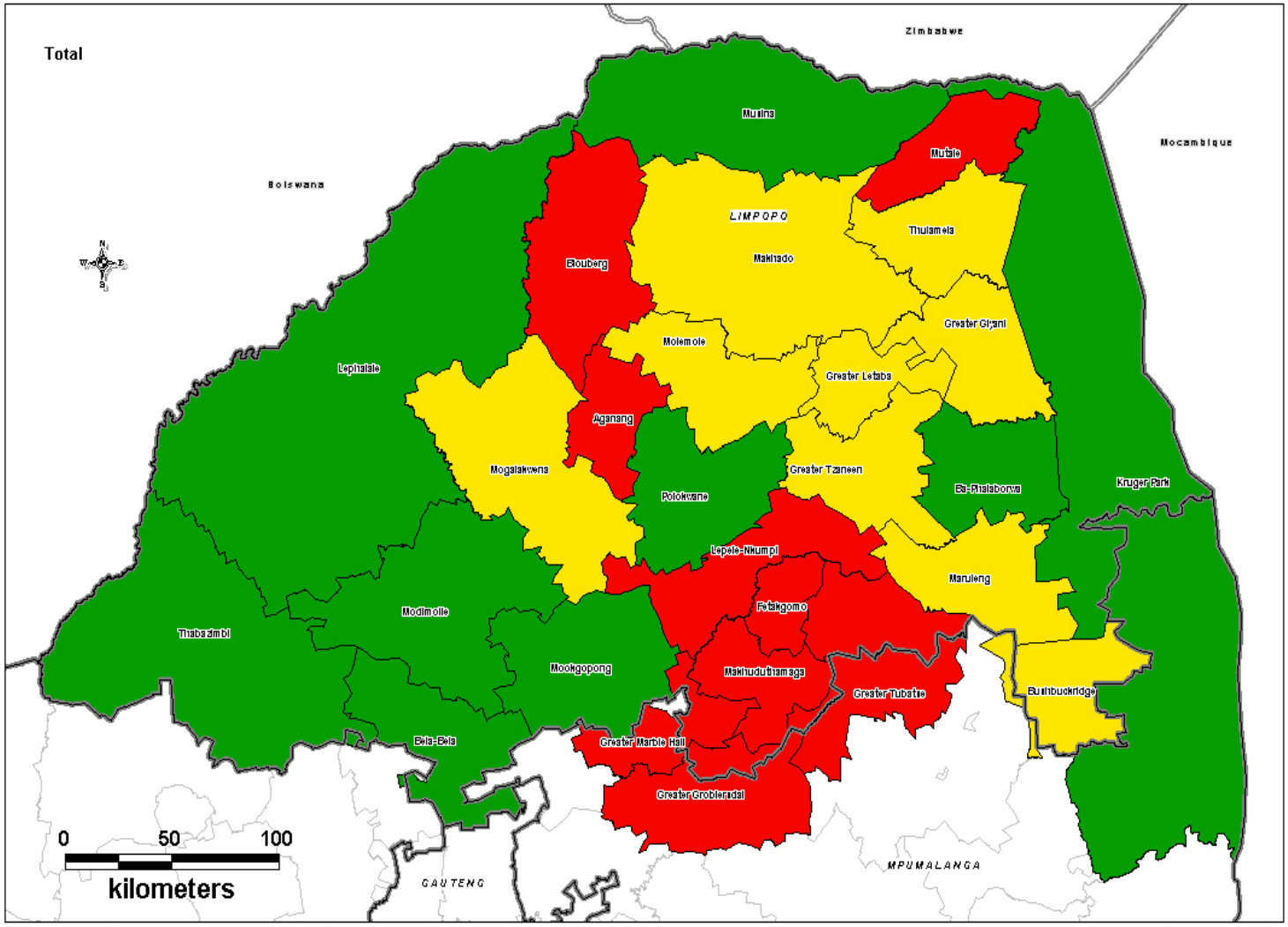

INDEX: Best Medium Worst

Source: Protoplan 2004

PROTOPLAN GINTAR TECH

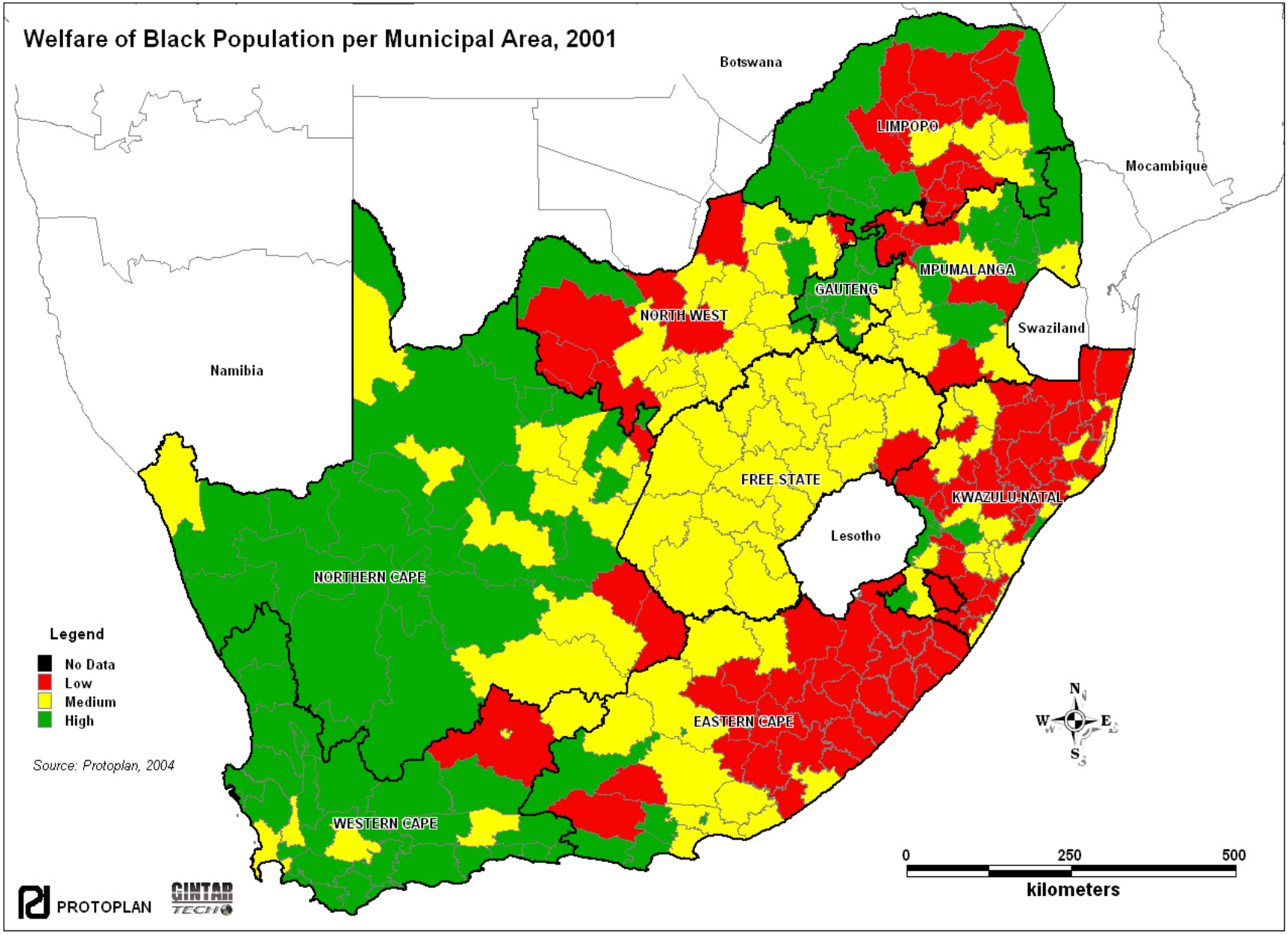
Welfare of Black Population per Municipal Area, 2001
Botswana
Mocambique
Namibia
Swaziland
Lesotho
LIMPOPO
MPUMALANGA
GAUTENG
NORTH WEST
FREE STATE
KWAZULU-NATAL
NORTHERN CAPE
EASTERN CAPE
WESTERN CAPE
Legend
No Data
Low
Medium
High
Source: Protoplan, 2004
N
W
E
S
0
250
500
kilometers
PROTOPLAN
GINTAR TECH

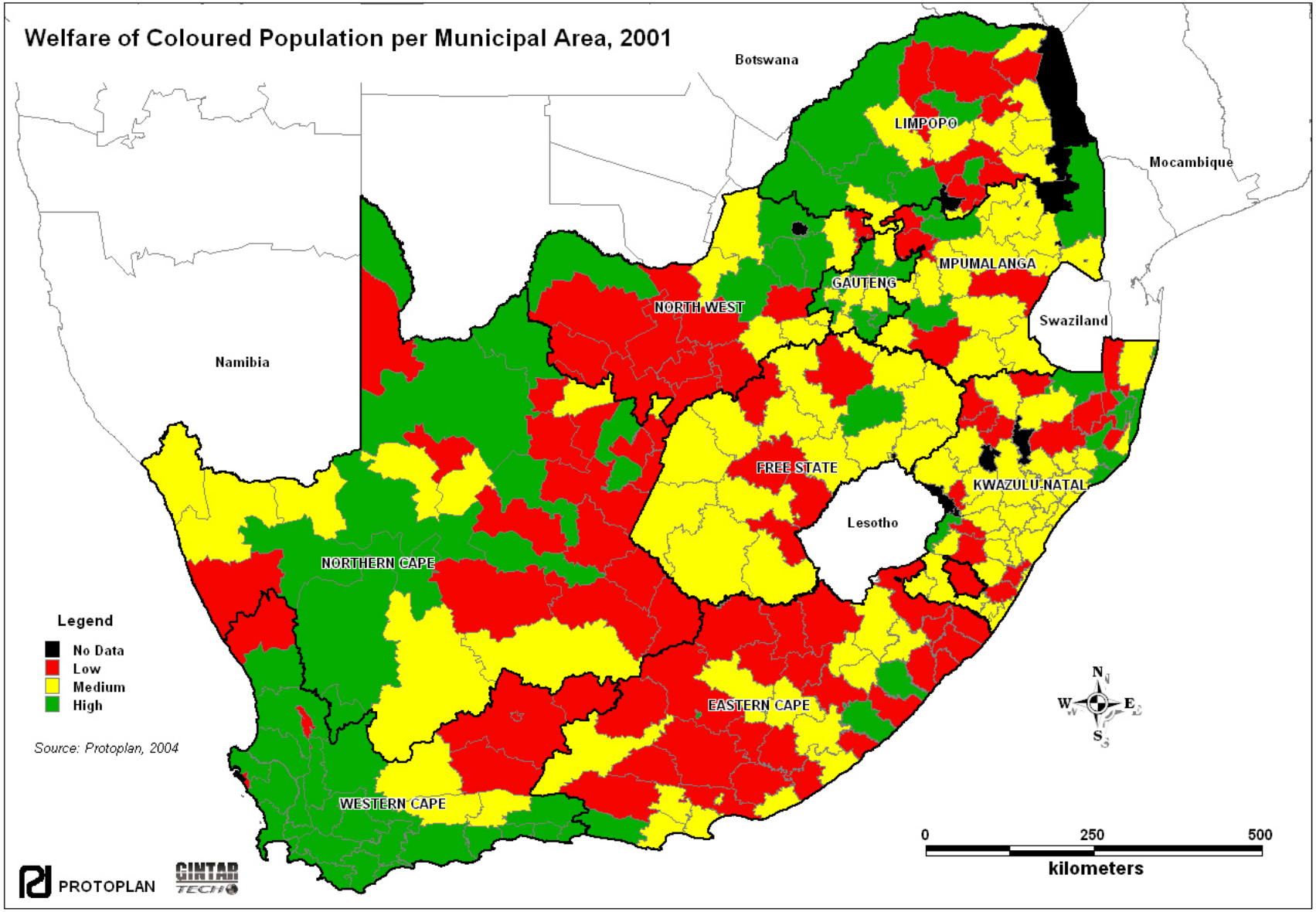
Welfare of Coloured Population per Municipal Area, 2001
Botswana
Mocambique
Namibia
Swaziland
Lesotho
LIMPOPO
MPUMALANGA
GAUTENG
NORTH WEST
FREE STATE
KWAZULU-NATAL
NORTHERN CAPE
EASTERN CAPE
WESTERN CAPE
Legend
No Data
Low
Medium
High
Source: Protoplan, 2004
N
W
E
S
0
250
500
kilometers
PROTOPLAN
GINTAR TECH

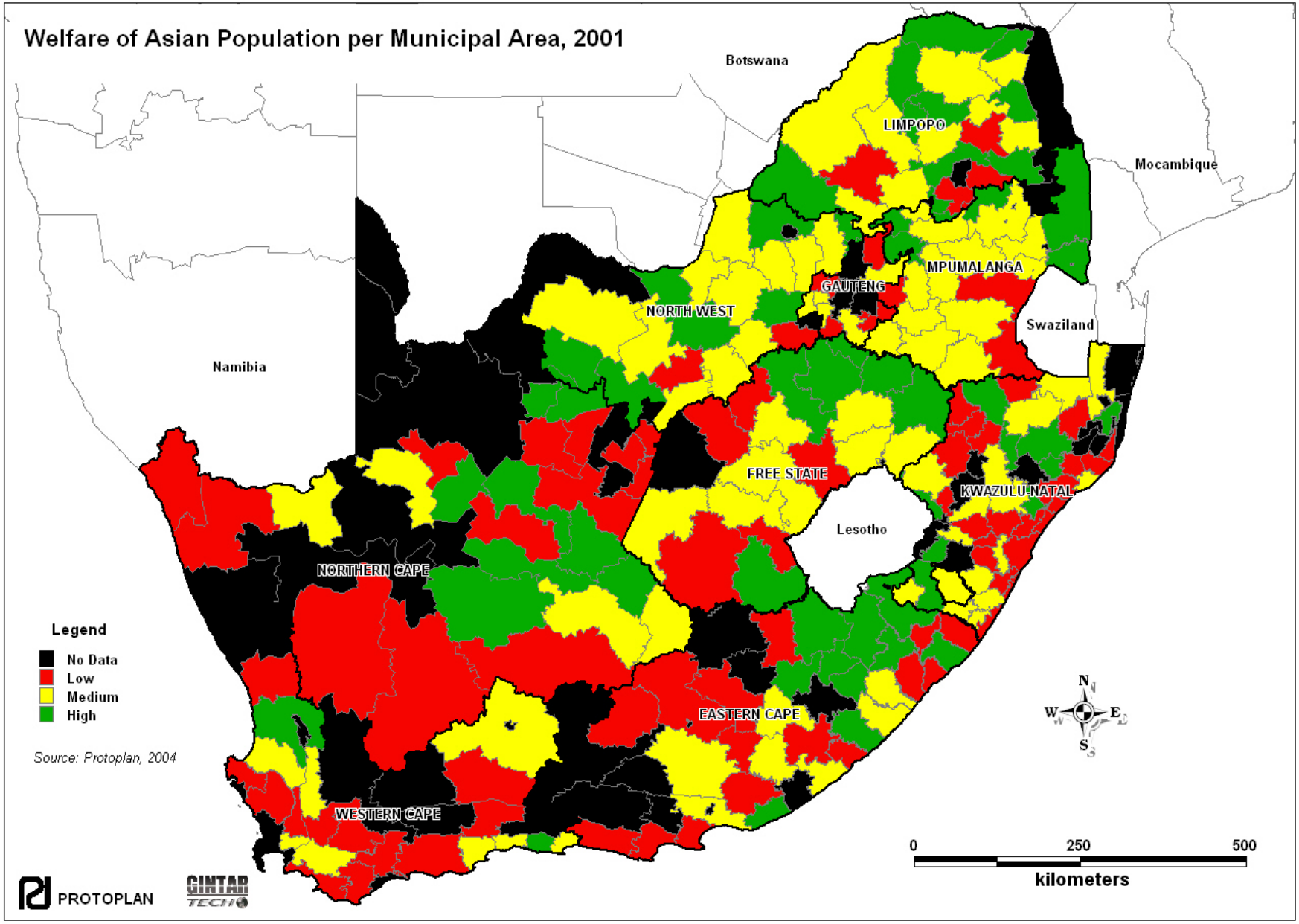
Welfare of Asian Population per Municipal Area, 2001
Botswana
Mocambique
Namibia
Swaziland
Lesotho
LIMPOPO
MPUMALANGA
GAUTENG
NORTH WEST
FREE STATE
KWAZULU-NATAL
NORTHERN CAPE
EASTERN CAPE
WESTERN CAPE
Legend
No Data
Low
Medium
High
Source: Protoplan, 2004
N
W
E
S
0
250
500
kilometers
PROTOPLAN
GINTAR TECH

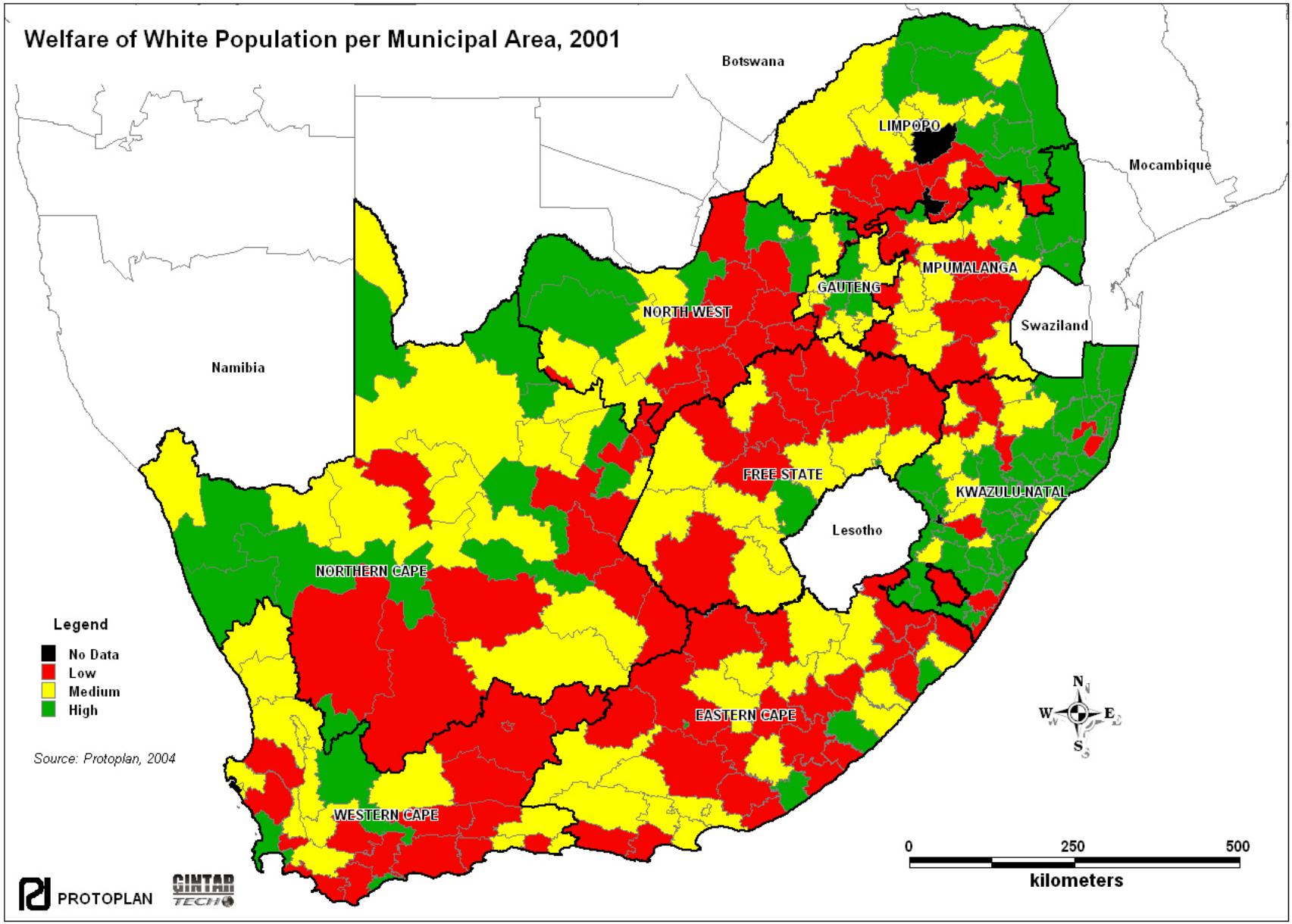
Welfare of White Population per Municipal Area, 2001
Botswana
Mocambique
Namibia
Swaziland
Lesotho
LIMPOPO
MPUMALANGA
GAUTENG
NORTH WEST
FREE STATE
KWAZULU-NATAL
NORTHERN CAPE
EASTERN CAPE
WESTERN CAPE
Legend
No Data
Low
Medium
High
Source: Protoplan, 2004
N
W
E
S
0
250
500
kilometers
PROTOPLAN
GINTAR TECH

Welfare

1. The welfare of the Black population remains the lowest in the former Bantustans.
2. Medium levels of Black welfare are found in the smaller centres in the interior that have gain large numbers of Black migrants since the end of apartheid.
3. Deep peripheral areas that are losing Black population are generally better off.
4. Fairly similar patterns are displayed by the Coloured population
5. No clear patterns of welfare distribution are visible amongst the other two population groups. The reason for this lies in the maps that are portraying their dependency ratio's. Because the dependency ratio's of the Whites and Indians are relatively low and evenly spread, differentials tend to be graphically exaggerated.

MAJOR ECONOMIC TRENDS

DEVELOP THIS AREA

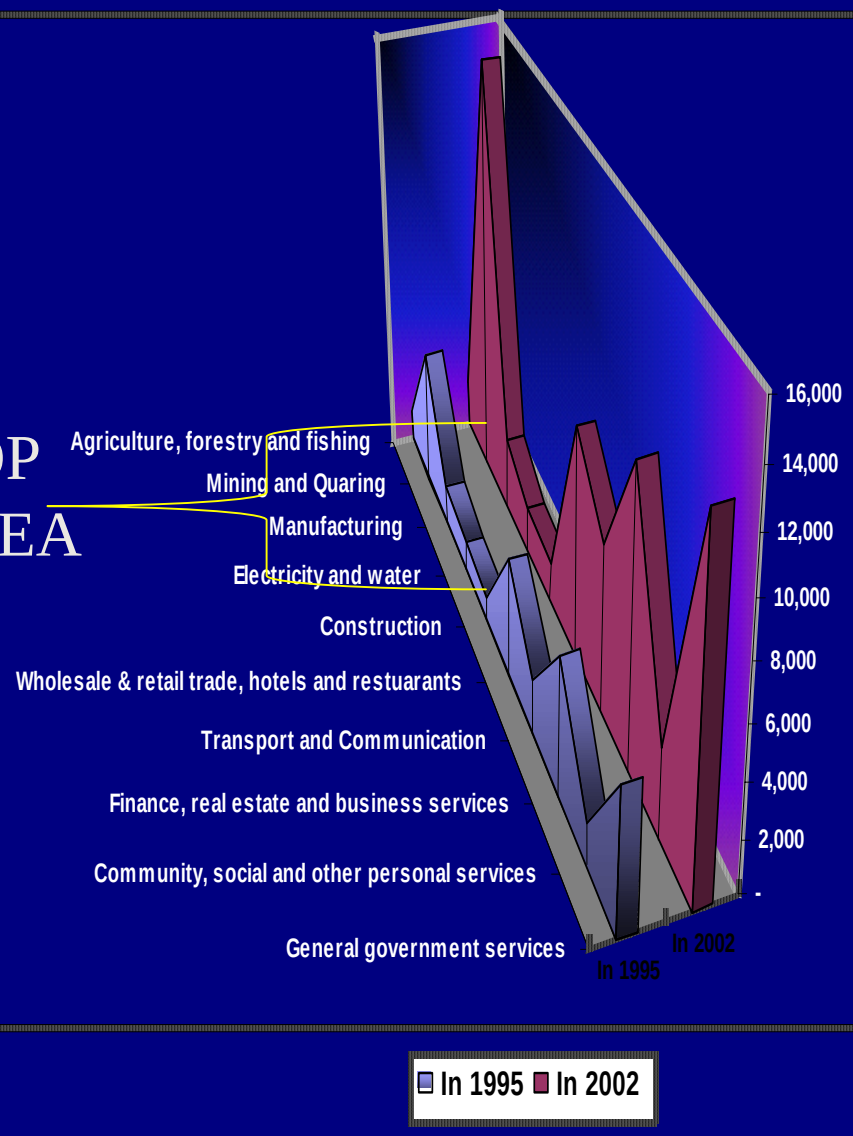

RECOMMENDATION

- EXECON NOTES THE ECONOMIC TRENDS AND THE IMPACTS AS SHOWN IN THE DIF
- EXECON APPROVES IN PRINCIPLE THE WORK THAT WORK THAT HAS BEEN DONE ON THE DIF THUS ALLOWING THE TEAM TO REFINE THE FRAMEWORK.
- THE IMPLEMENTATION OF THE PGDS SHOULD BE PROJECT LED AND THAT GOVERNMENT SHOULD LEAD ON KEY PROJECTS THAT ARE GEARED TO PROPEL ECONOMIC GROWTH
- PROJECT SELECTION BE MADE AND THAT IN THE NEXT THREE MONTHS RECOMMENDATIONS BE MADE TO EXECON ON KEY PROJECTS TO BE DELIVERED.

MOLETE SEKUBA

Acknowledgement for DIF: -
Statistics South Africa
Professor Manie Geyer –
University of Potchefstroom